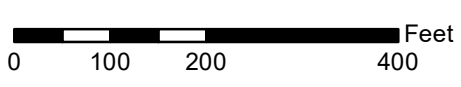


Prepared by:  
**MainStreetGIS**  
 MainStreetGIS, LLC  
 www.mainstreetgis.com

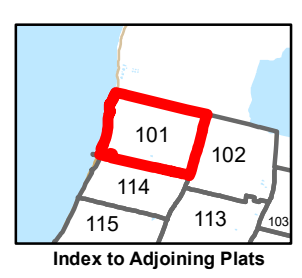
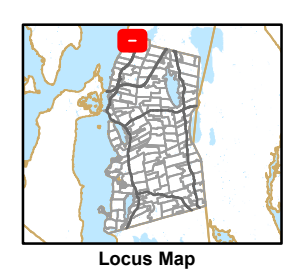
This map is for assessment purposes only and is not valid for legal description or conveyance.  
 Parcel mapping is current through 12/31/2016  
 Print date: 8/3/2017

Data sources: RIGIS, E911, MassGIS, Town of Tiverton  
**RIGIS**

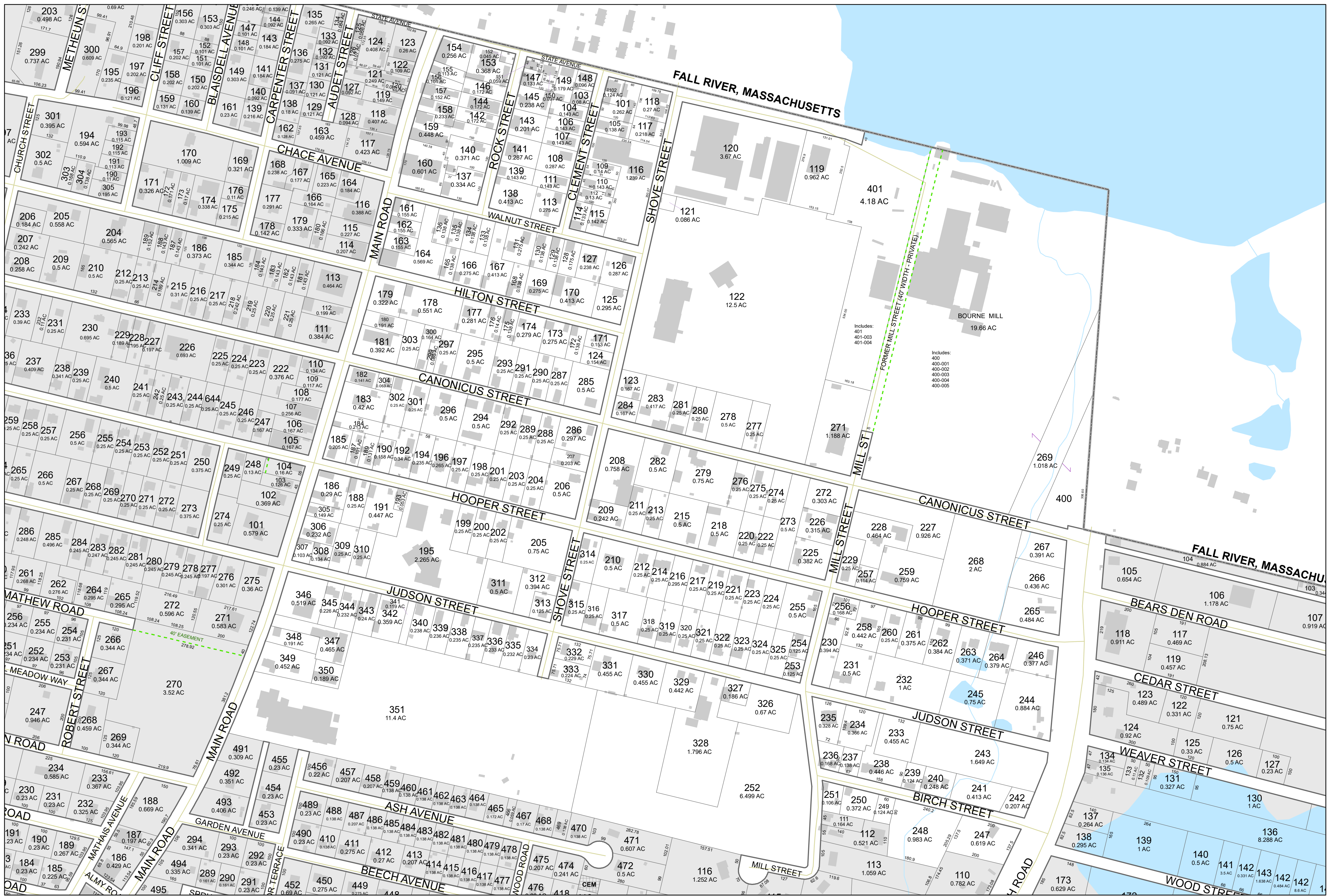


Assessor's Plat Map  
**TOWN OF TIVERTON**  
 Rhode Island  
 Prepared by MainStreetGIS, LLC

- Parcel Boundary
- Water Feature
- Private Right-of-Way
- Right-of-Way
- Town Boundary
- Easement
- Cemetery
- Stream
- Water Body
- Tower
- Building
- Streets (E911/RIGIS 2017)
- Condo / Other Parcel



Plat  
**101**  
 8/3/2017 Sheet 1 of 142




Prepared by:  
**MainStreetGIS**  
 MainStreetGIS, LLC  
 www.mainstreetgis.com

This map is for assessment purposes only and is not valid for legal description or conveyance.

Parcel mapping is current through 12/31/2016  
 Print date: 11/20/2017

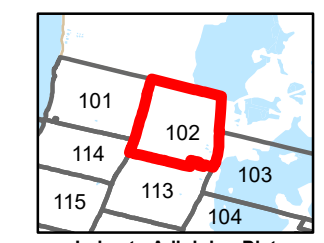
Data sources: RIGIS, E911, MassGIS, Town of Tiverton



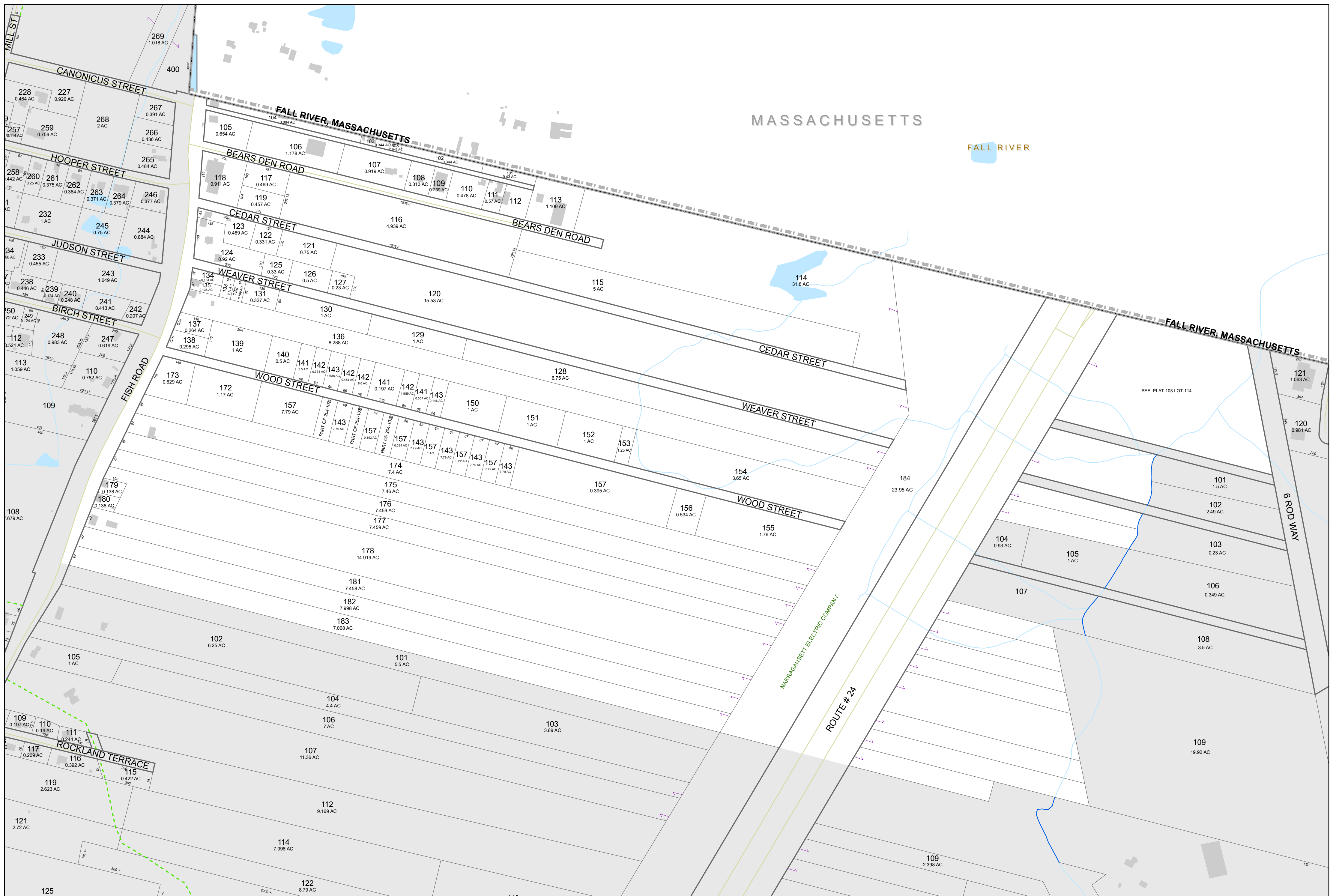
Assessor's Plat Map  
**TOWN OF TIVERTON**  
 Rhode Island

Prepared by MainStreetGIS, LLC

- Parcel Boundary
- Water Feature
- Private Right-of-Way
- Right-of-Way
- Town Boundary
- Easement
- Cemetery
- Stream
- Water Body
- Tower
- Building
- Streets (E911/RIGIS 2017)
- Condo / Other Parcel



Plat  
**102**




MASSACHUSETTS

FALL RIVER

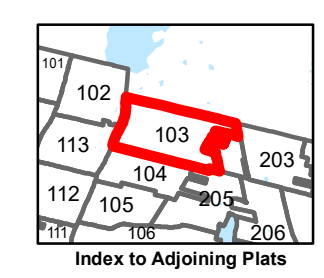
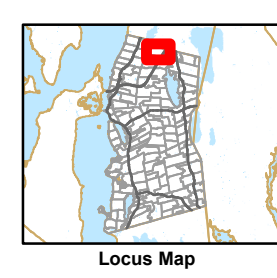
Prepared by:  
**MainStreetGIS**  
 MainStreetGIS, LLC  
 www.mainstreetgis.com

This map is for assessment purposes only  
 and is not valid for legal description or conveyance.  
 Parcel mapping is current through 12/31/2016  
 Print date: 8/3/2017



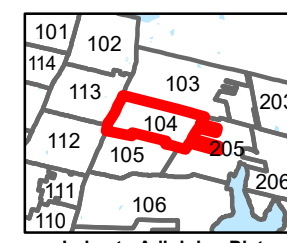
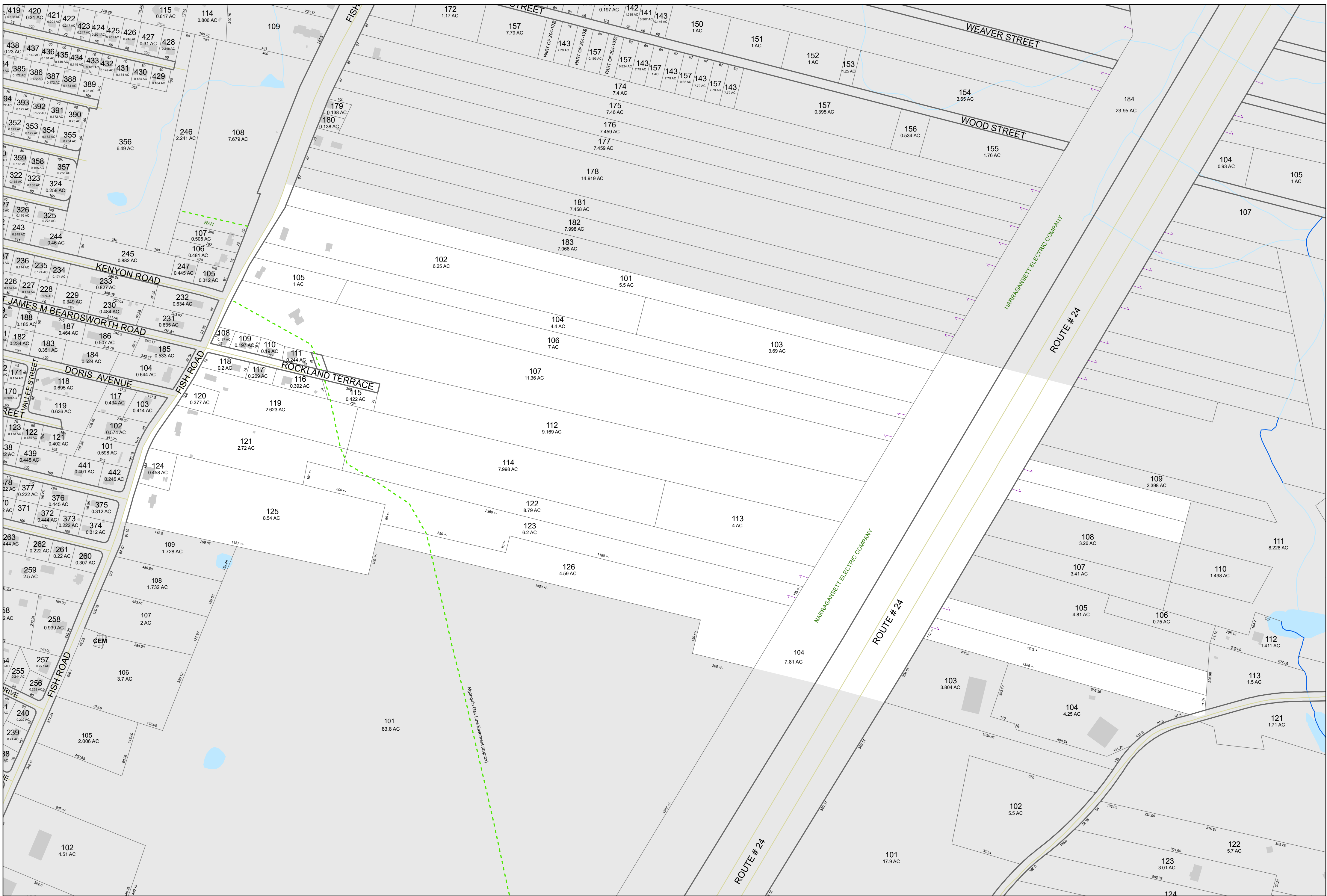
Assessor's Plat Map  
**TOWN OF TIVERTON**  
 Rhode Island  
 Prepared by MainStreetGIS, LLC

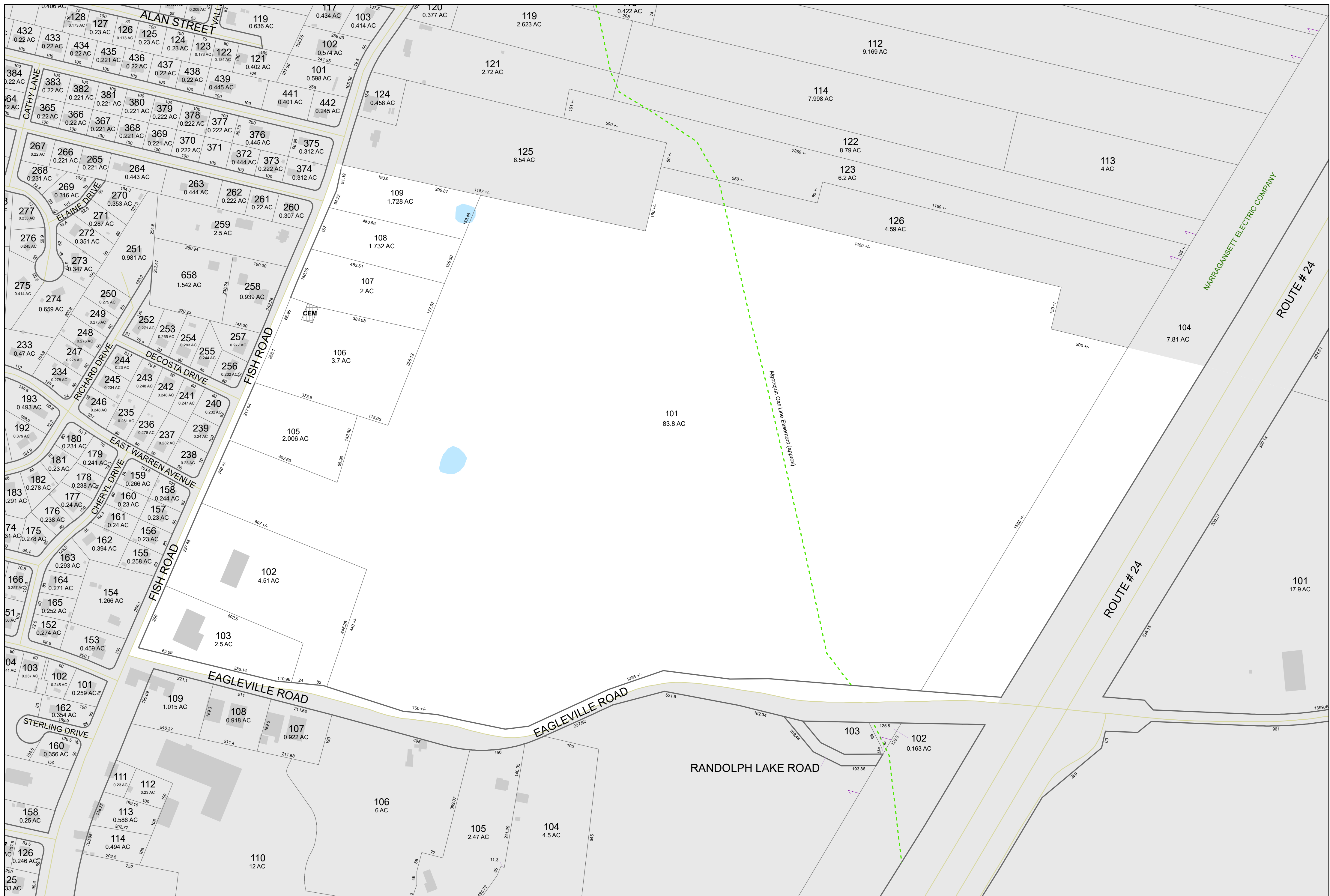
- Parcel Boundary
- Water Feature
- - - Private Right-of-Way
- Right-of-Way
- Town Boundary
- - - Easement
- ▣ Cemetery
- Stream
- Water Body
- ▲ Tower
- ▣ Building
- Streets (E911/RIGIS 2017)
- ▣ Condo / Other Parcel



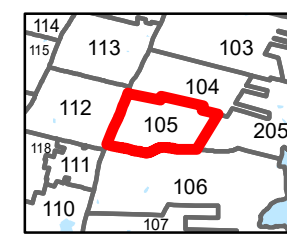
Plat  
**103**  
 8/3/2017 Sheet 3 of 142

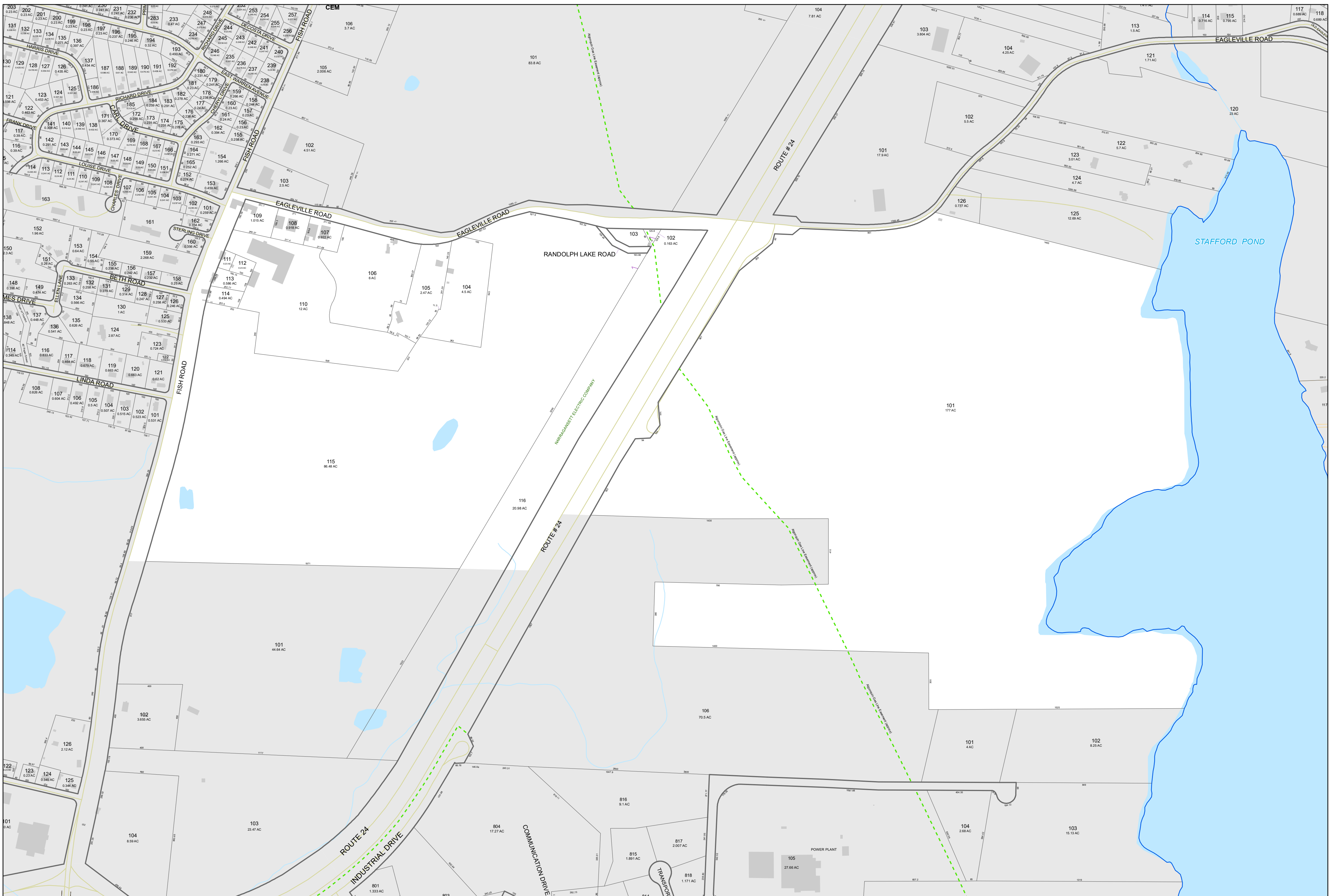
Data sources: RIGIS, E911, MassGIS, Town of Tiverton  
**RIGIS**



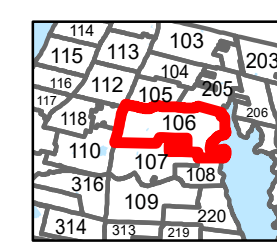
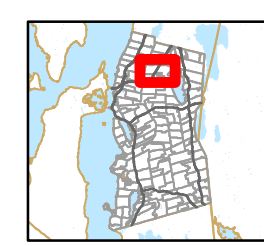


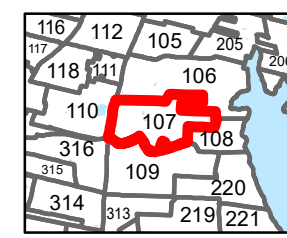
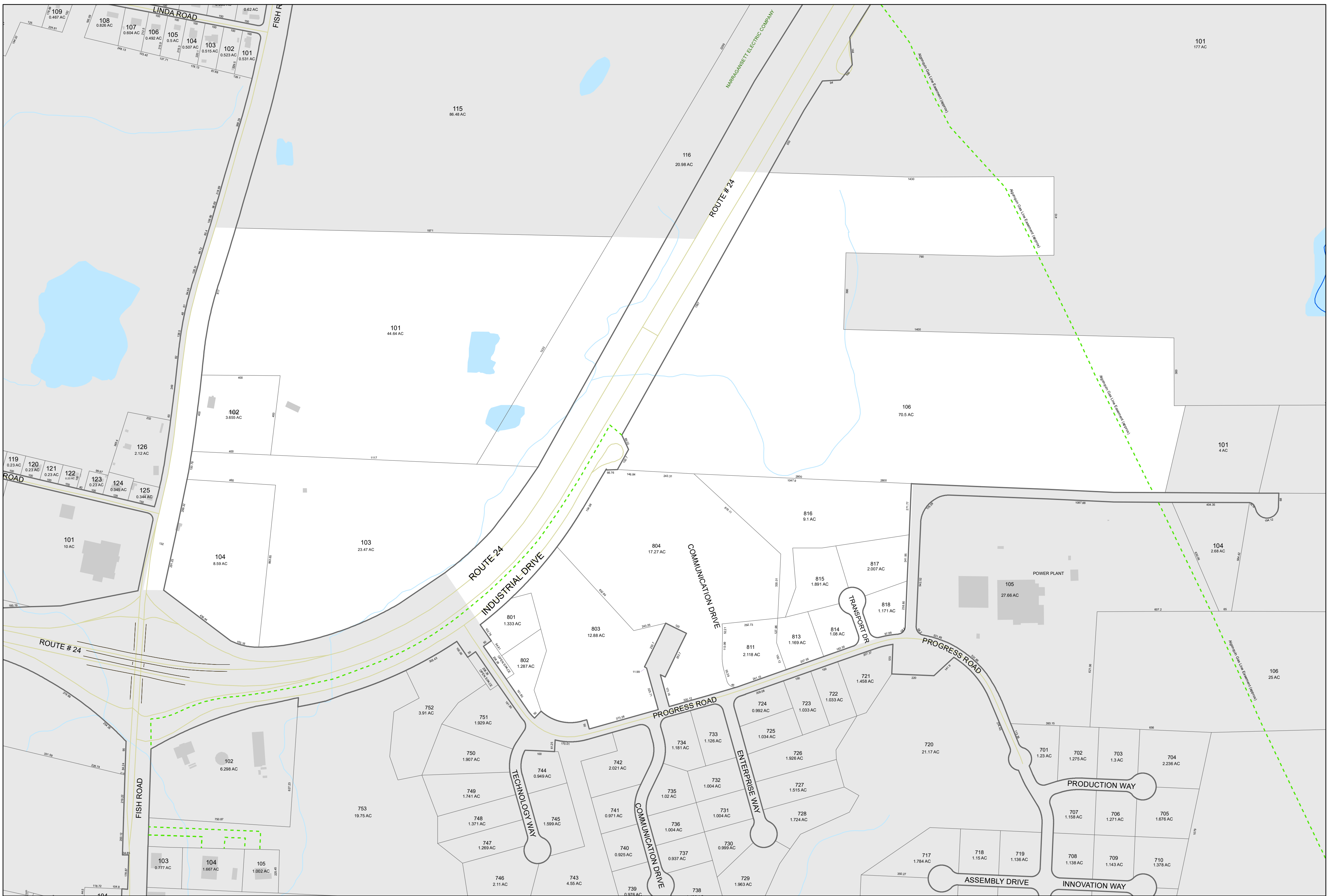
- Parcel Boundary
- Water Feature
- Private Right-of-Way
- Right-of-Way
- Town Boundary
- Easement
- Cemetery
- Stream
- Water Body
- Tower
- Building
- Streets (E911/RIGIS 2017)
- Condo / Other Parcel

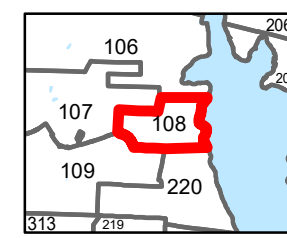
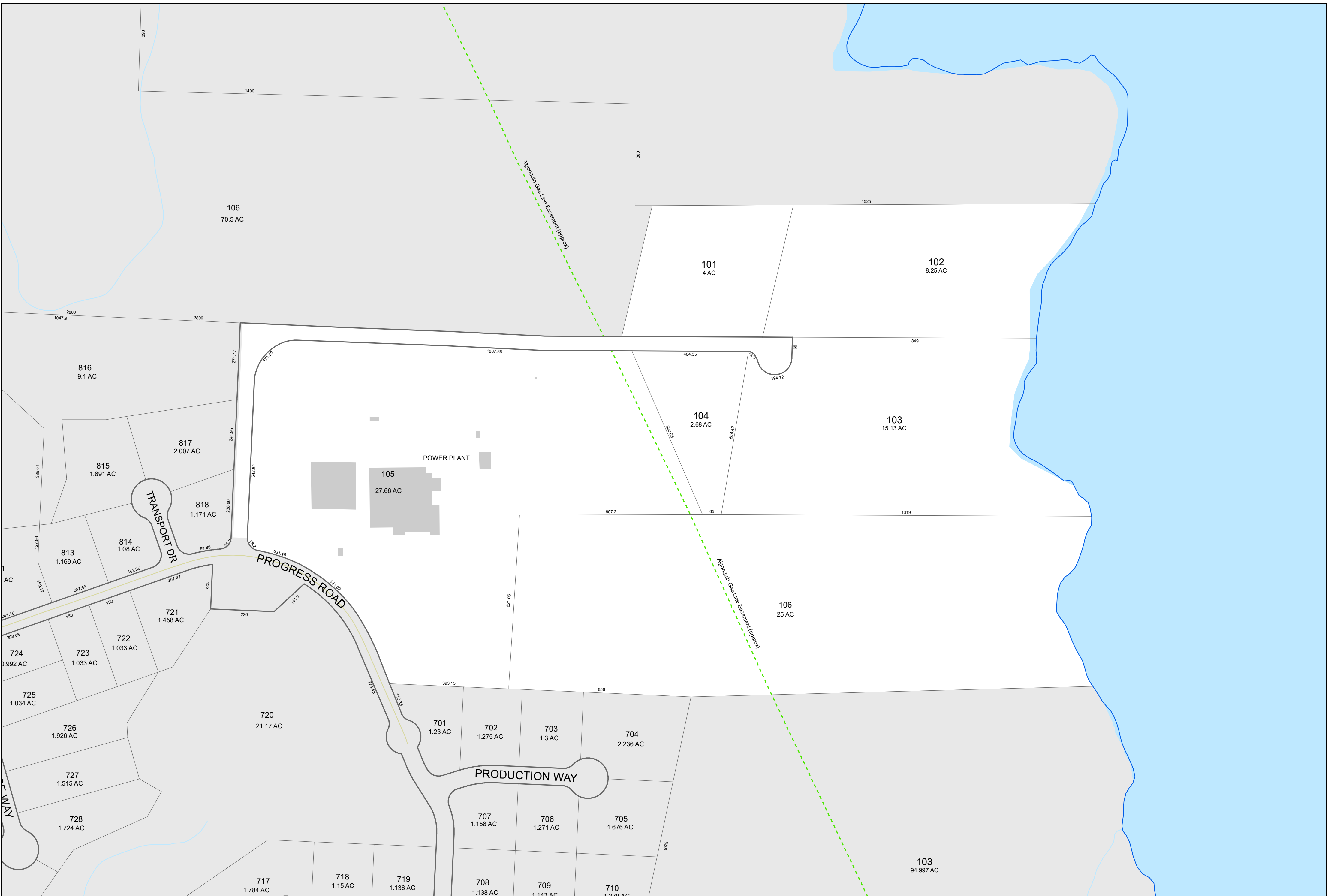




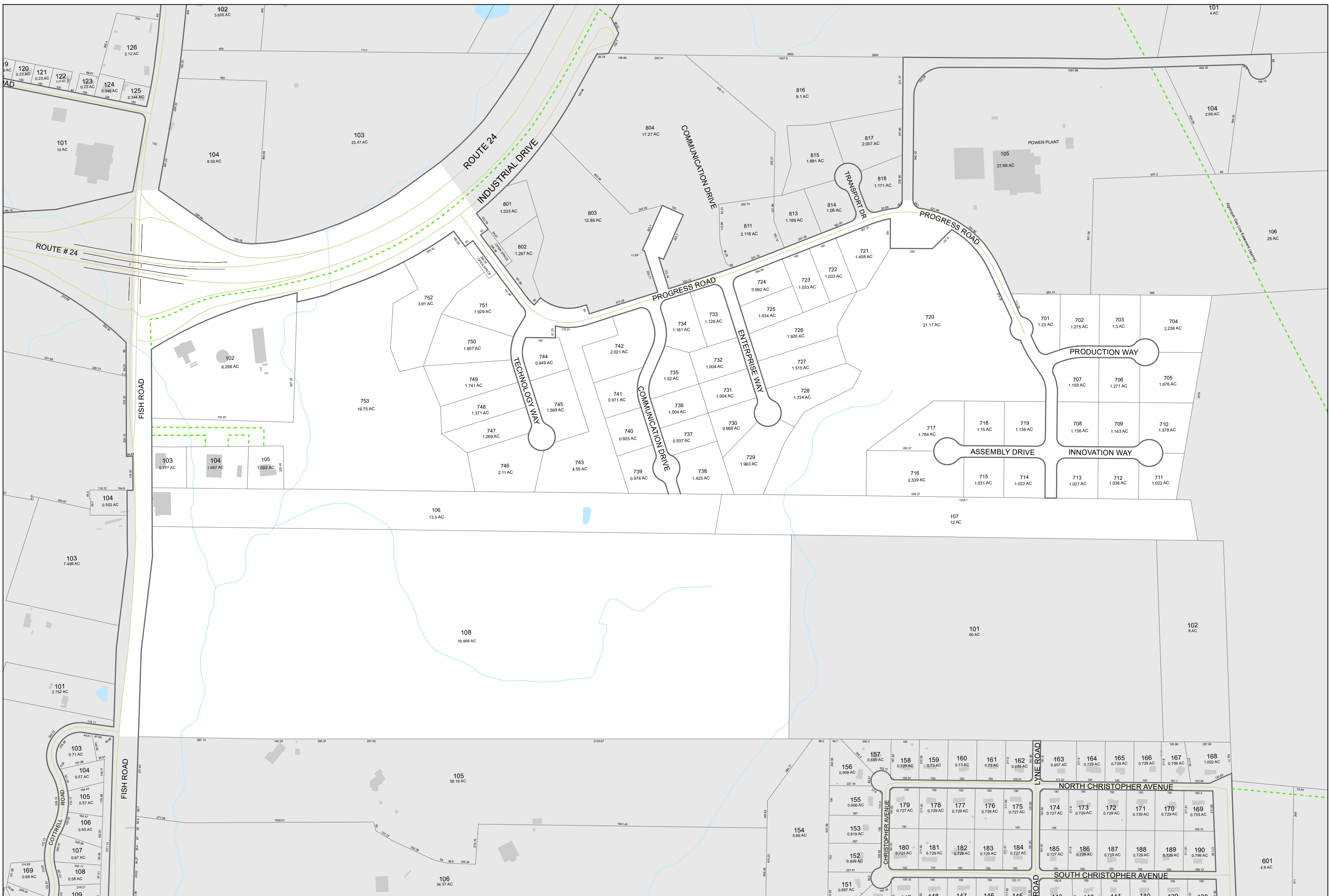
- Parcel Boundary
- Water Feature
- Private Right-of-Way
- Right-of-Way
- Town Boundary
- Easement
- Cemetery
- Stream
- Water Body
- Tower
- Building
- Streets (E911/RIGIS 2017)
- Condo / Other Parcel



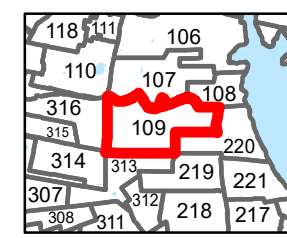


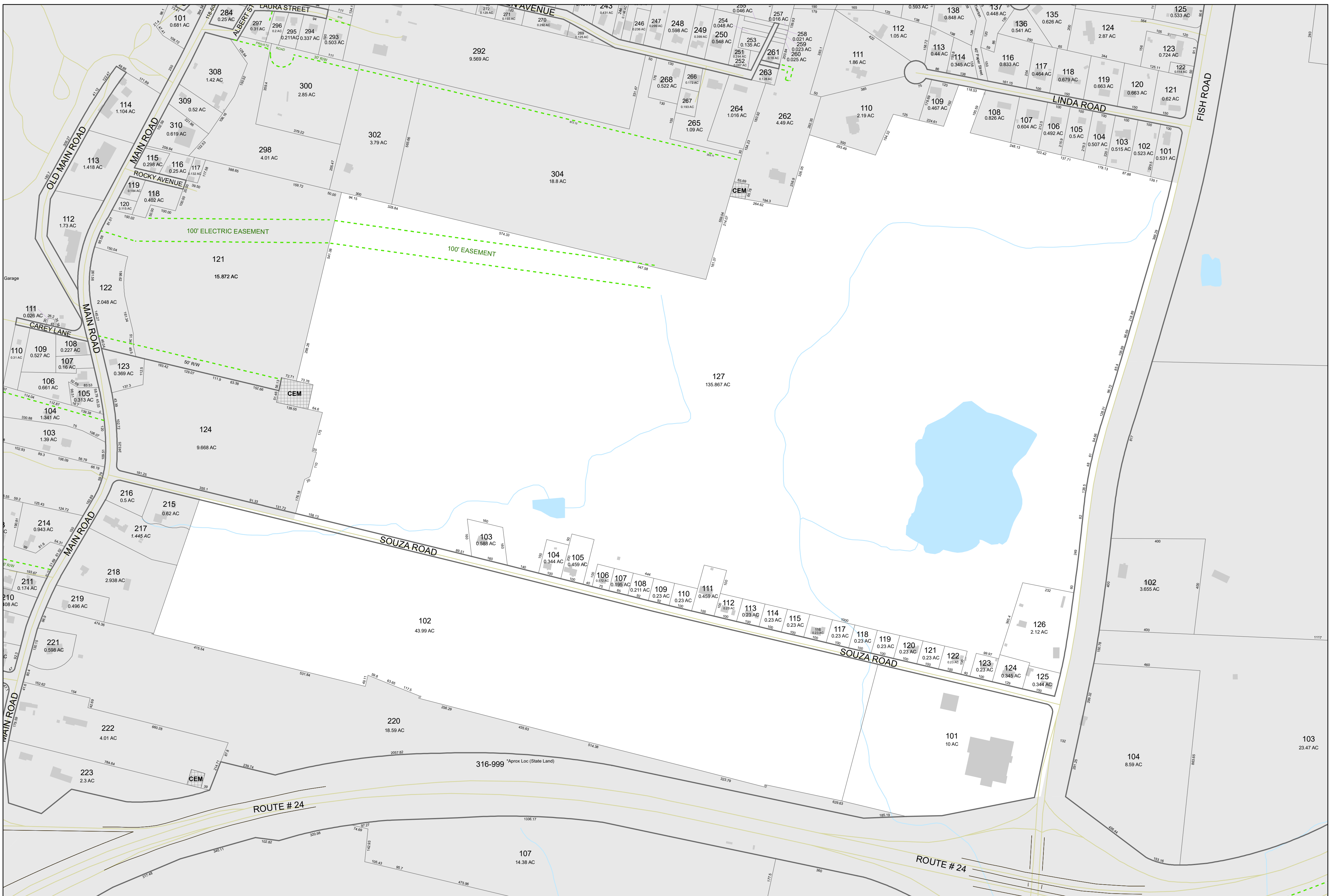




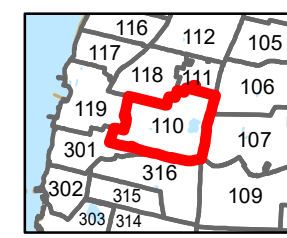


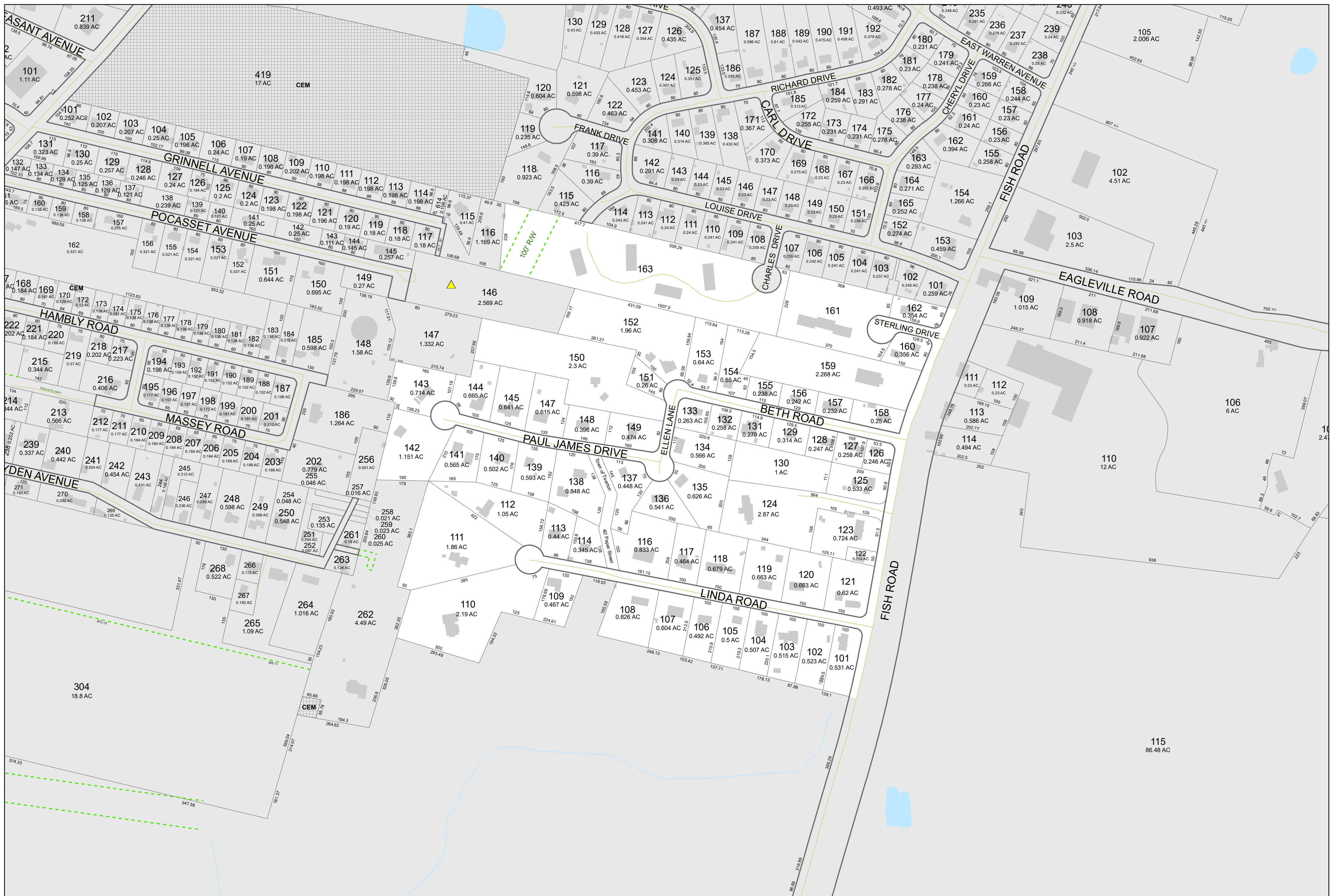
- Parcel Boundary
- Water Feature
- - - Private Right-of-Way
- Right-of-Way
- Town Boundary
- - - Easement
- ▣ Cemetery
- Stream
- Water Body
- ▲ Tower
- Building
- Streets (E911/RIGIS 2017)
- ▭ Condo / Other Parcel





- Parcel Boundary
- Water Feature
- - - Private Right-of-Way
- Right-of-Way
- Town Boundary
- - - Easement
- ▣ Cemetery
- Stream
- Water Body
- ▲ Tower
- Building
- Streets (E911/RIGIS 2017)
- ▭ Condo / Other Parcel



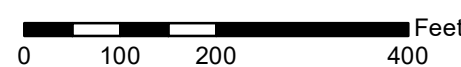


Prepared by:  
**MainStreetGIS**  
 MainStreetGIS, LLC  
 www.mainstreetgis.com

This map is for assessment purposes only and is not valid for legal description or conveyance.

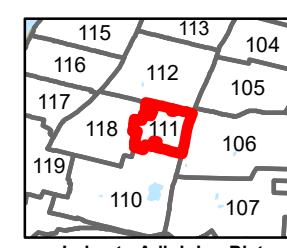
Parcel mapping is current through 12/31/2016  
 Print date: 8/3/2017

Data sources: RIGIS, E911, MassGIS, Town of Tiverton



Assessor's Plat Map  
**TOWN OF TIVERTON**  
 Rhode Island  
 Prepared by MainStreetGIS, LLC

- Parcel Boundary
- Water Feature
- Private Right-of-Way
- Right-of-Way
- Town Boundary
- Easement
- Cemetery
- Stream
- Water Body
- Tower
- Building
- Streets (E911/RIGIS 2017)
- Condo / Other Parcel

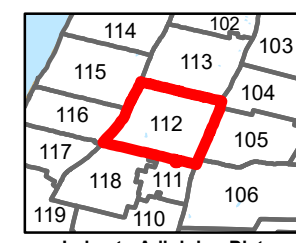


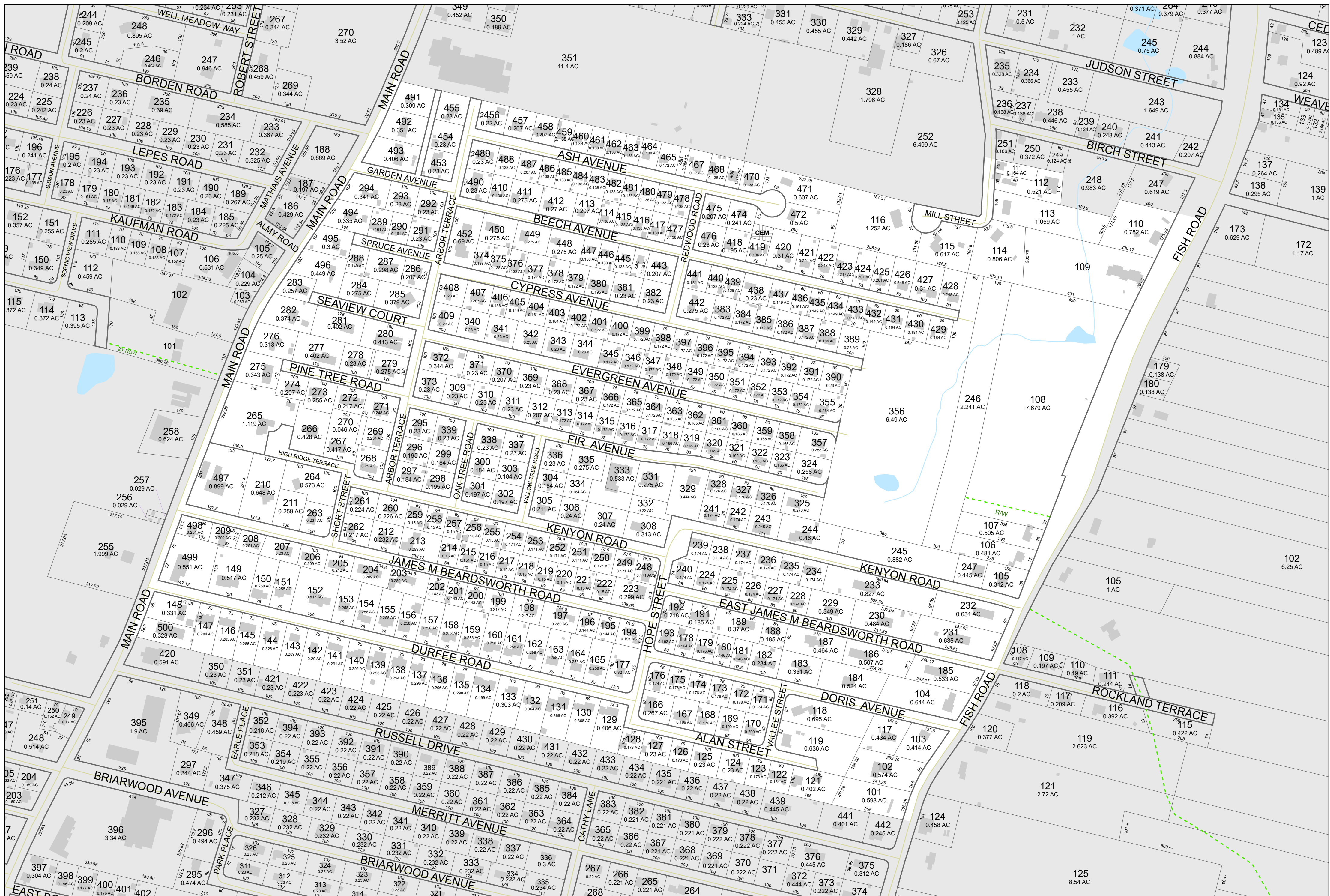
Plat  
**111**



Assessor's Plat Map  
**TOWN OF TIVERTON**  
 Rhode Island

- Parcel Boundary
- Water Feature
- Private Right-of-Way
- Right-of-Way
- Town Boundary
- Easement
- Cemetery
- Stream
- Water Body
- Tower
- Building
- Streets (E911/RIGIS 2017)
- Condo / Other Parcel






Prepared by:  
**MainStreetGIS**  
 MainStreetGIS, LLC  
 www.mainstreetgis.com

This map is for assessment purposes only and is not valid for legal description or conveyance.

Parcel mapping is current through 12/31/2016  
 Print date: 8/3/2017

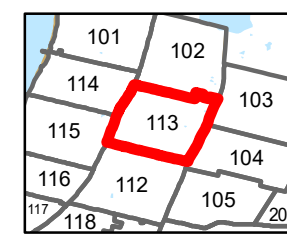
Data sources: RIGIS, E911, MassGIS, Town of Tiverton



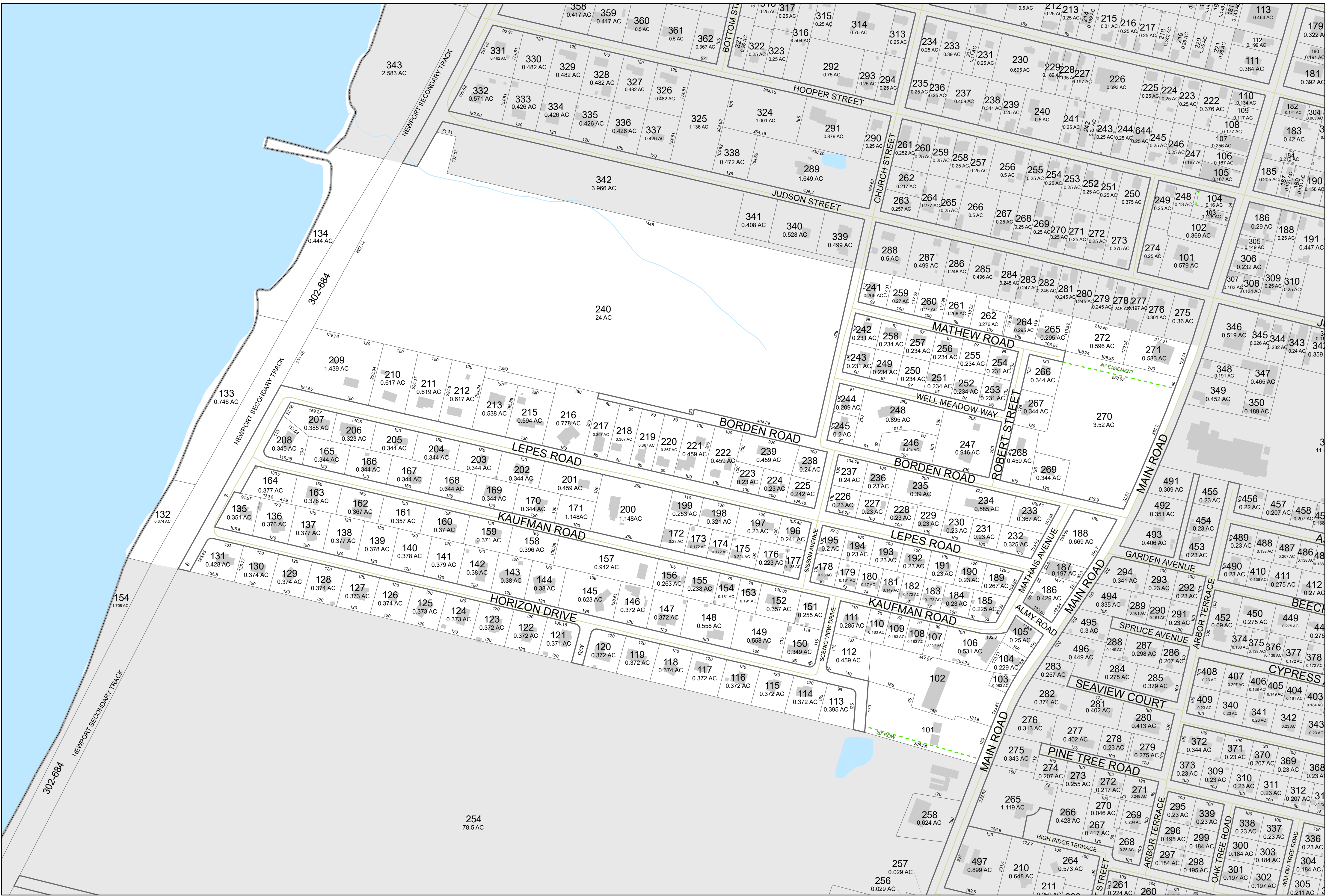
Assessor's Plat Map  
**TOWN OF TIVERTON**  
 Rhode Island

Prepared by MainStreetGIS, LLC

- Parcel Boundary
- Easement
- Tower
- Water Feature
- Cemetery
- Building
- Private Right-of-Way
- Stream
- Water Body
- Streets (E911/RIGIS 2017)
- Condo / Other Parcel
- Right-of-Way
- Town Boundary



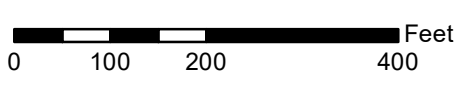
Plat  
**113**



Prepared by:  
**MainStreetGIS**  
 MainStreetGIS, LLC  
 www.mainstreetgis.com

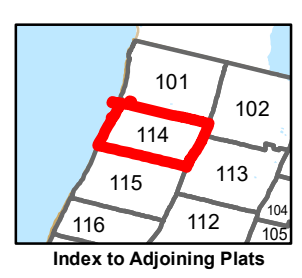
This map is for assessment purposes only and is not valid for legal description or conveyance.  
 Parcel mapping is current through 12/31/2016  
 Print date: 8/3/2017

Data sources: RIGIS, E911, MassGIS, Town of Tiverton  
**RIGIS**

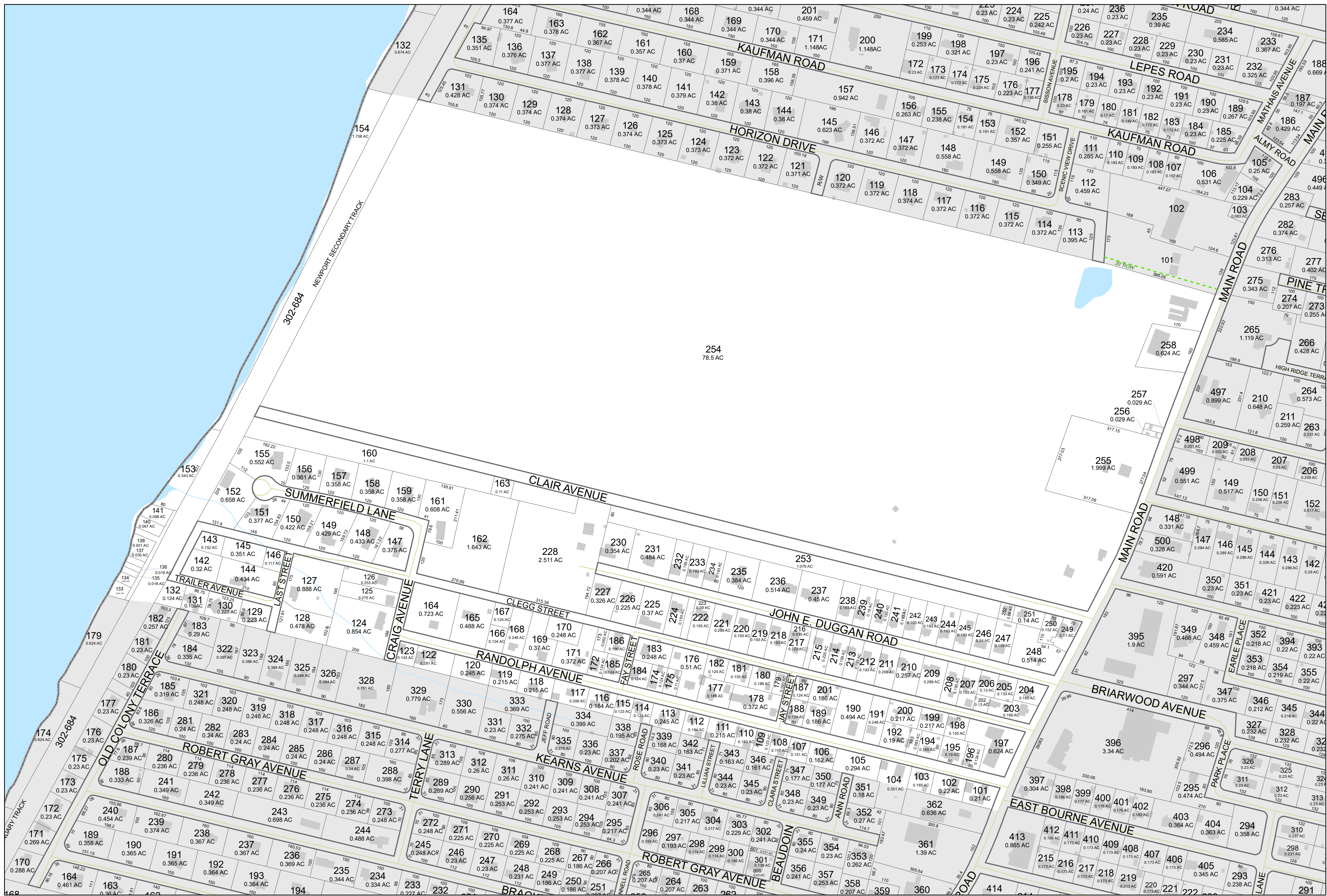


Assessor's Plat Map  
**TOWN OF TIVERTON**  
 Rhode Island  
 Prepared by MainStreetGIS, LLC

- Parcel Boundary
- Water Feature
- Private Right-of-Way
- Right-of-Way
- Town Boundary
- Easement
- Cemetery
- Stream
- Water Body
- Tower
- Building
- Streets (E911/RIGIS 2017)
- Condo / Other Parcel



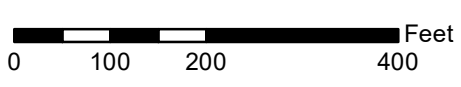
Plat  
**114**  
 8/3/2017 Sheet 14 of 142



Prepared by:  
**MainStreetGIS**  
 MainStreetGIS, LLC  
 www.mainstreetgis.com

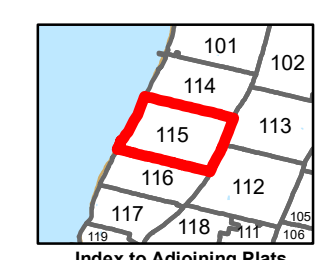
This map is for assessment purposes only and is not valid for legal description or conveyance.  
 Parcel mapping is current through 12/31/2016  
 Print date: 8/3/2017

Data sources: RIGIS, E911, MassGIS, Town of Tiverton  
**RIGIS**

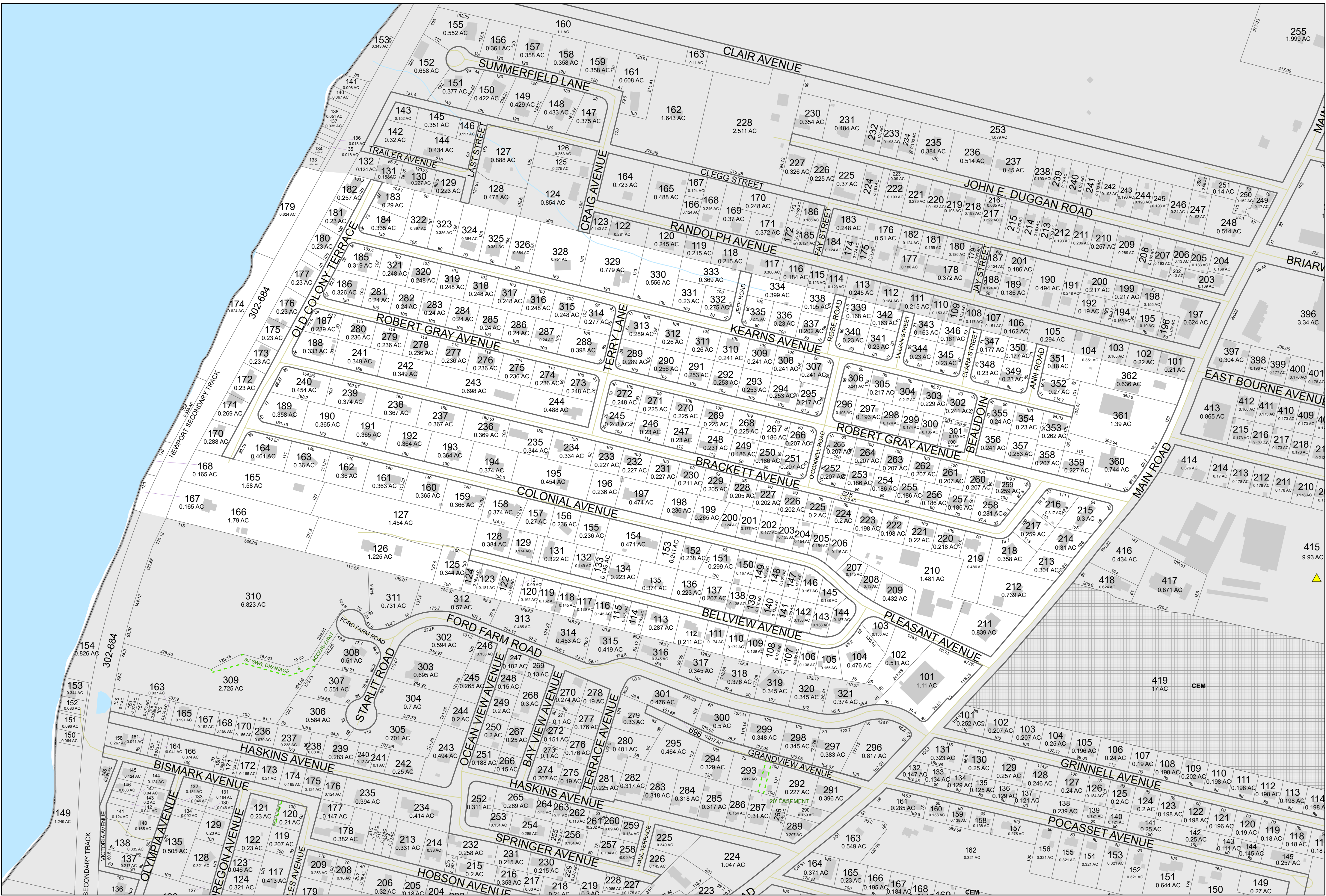


Assessor's Plat Map  
**TOWN OF TIVERTON**  
 Rhode Island  
 Prepared by MainStreetGIS, LLC

- Parcel Boundary
- Water Feature
- Private Right-of-Way
- Right-of-Way
- Town Boundary
- Easement
- Cemetery
- Stream
- Water Body
- Tower
- Building
- Streets (E911/RIGIS 2017)
- Condo / Other Parcel



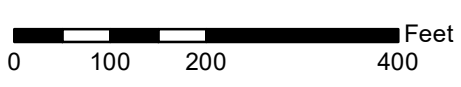
Plat  
**115**  
 8/3/2017 Sheet 15 of 142



Prepared by:  
**MainStreetGIS**  
 MainStreetGIS, LLC  
 www.mainstreetgis.com

This map is for assessment purposes only and is not valid for legal description or conveyance.  
 Parcel mapping is current through 12/31/2016  
 Print date: 8/3/2017

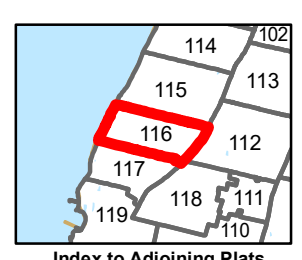
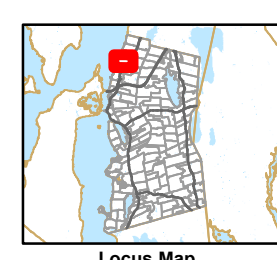
Data sources: RIGIS, E911, MassGIS, Town of Tiverton  
**RIGIS**



Assessor's Plat Map  
**TOWN OF TIVERTON**  
 Rhode Island

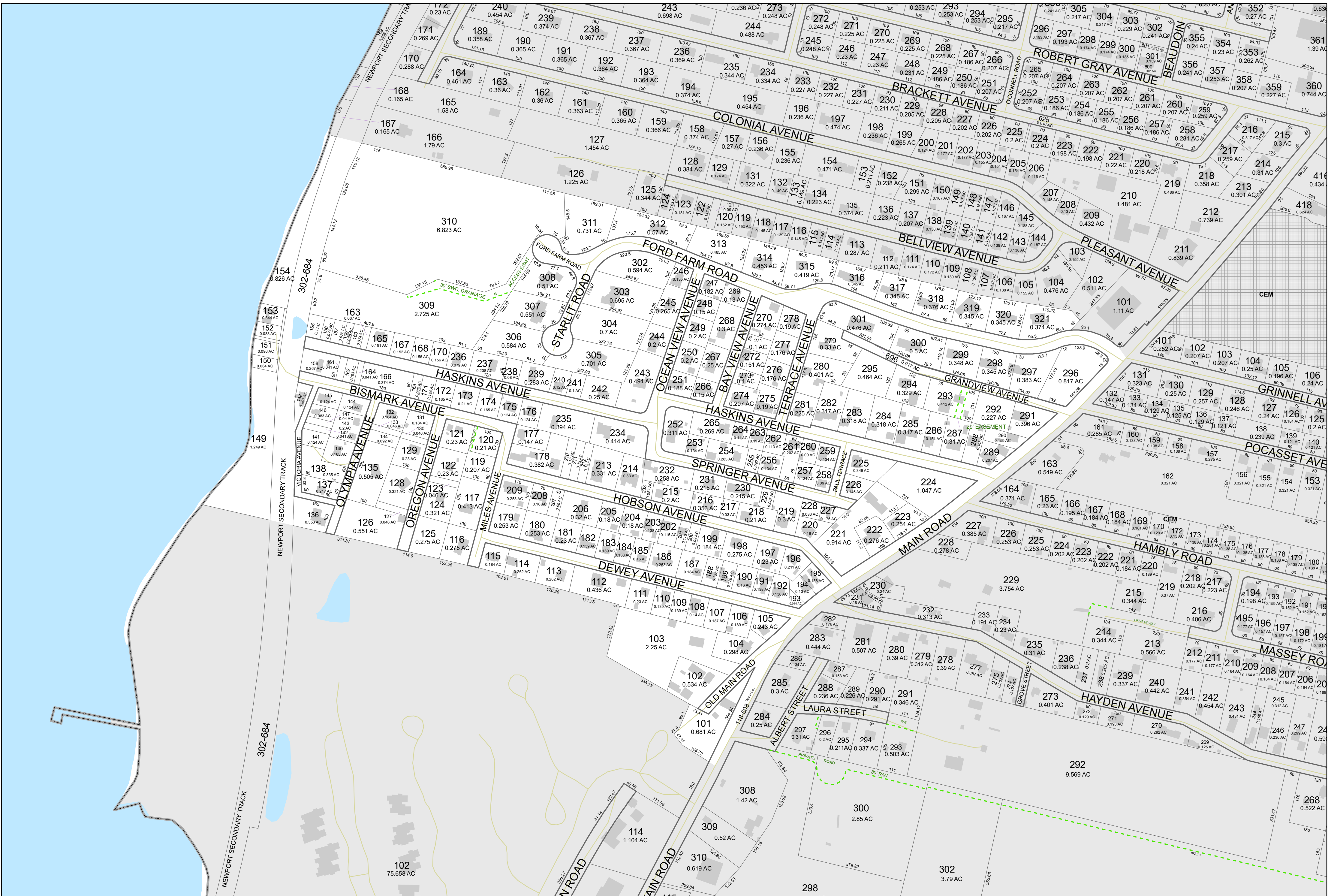
Prepared by MainStreetGIS, LLC

- Parcel Boundary
- Easement
- Water Feature
- Cemetery
- Private Right-of-Way
- Stream
- Water Body
- Right-of-Way
- Tower
- Building
- Streets (E911/RIGIS 2017)
- Condo / Other Parcel
- Town Boundary



Plat  
**116**






Prepared by:  
**MainStreetGIS**  
 MainStreetGIS, LLC  
 www.mainstreetgis.com

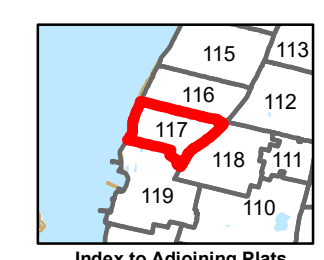
This map is for assessment purposes only and is not valid for legal description or conveyance.  
 Parcel mapping is current through 12/31/2016  
 Print date: 8/3/2017

Data sources: RIGIS, E911, MassGIS, Town of Tiverton  
**RIGIS**

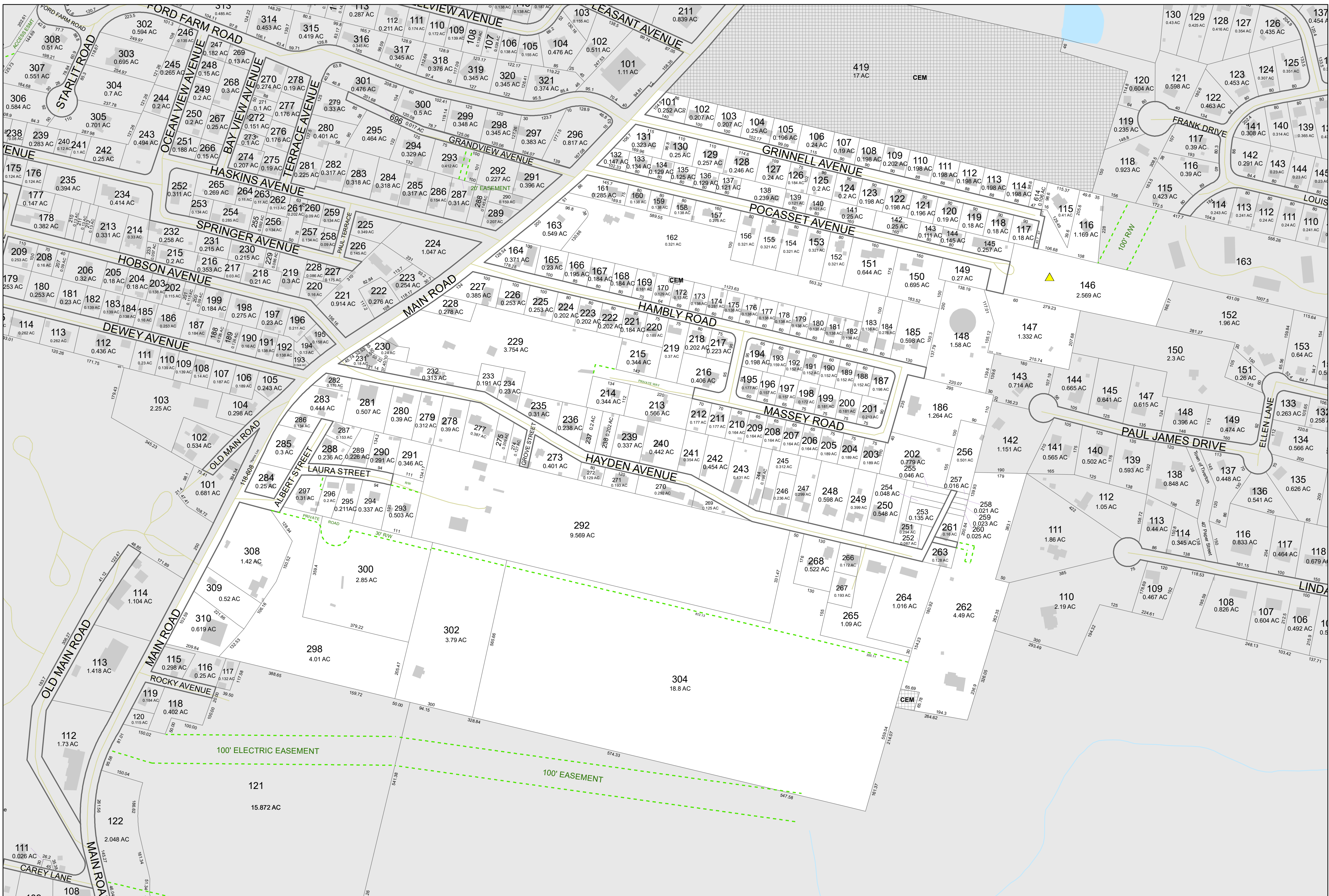


Assessor's Plat Map  
**TOWN OF TIVERTON**  
 Rhode Island  
 Prepared by MainStreetGIS, LLC

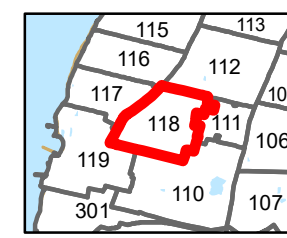
- Parcel Boundary
- Water Feature
- Private Right-of-Way
- Right-of-Way
- Town Boundary
- Easement
- Cemetery
- Stream
- Water Body
- Tower
- Building
- Streets (E911/RIGIS 2017)
- Condo / Other Parcel

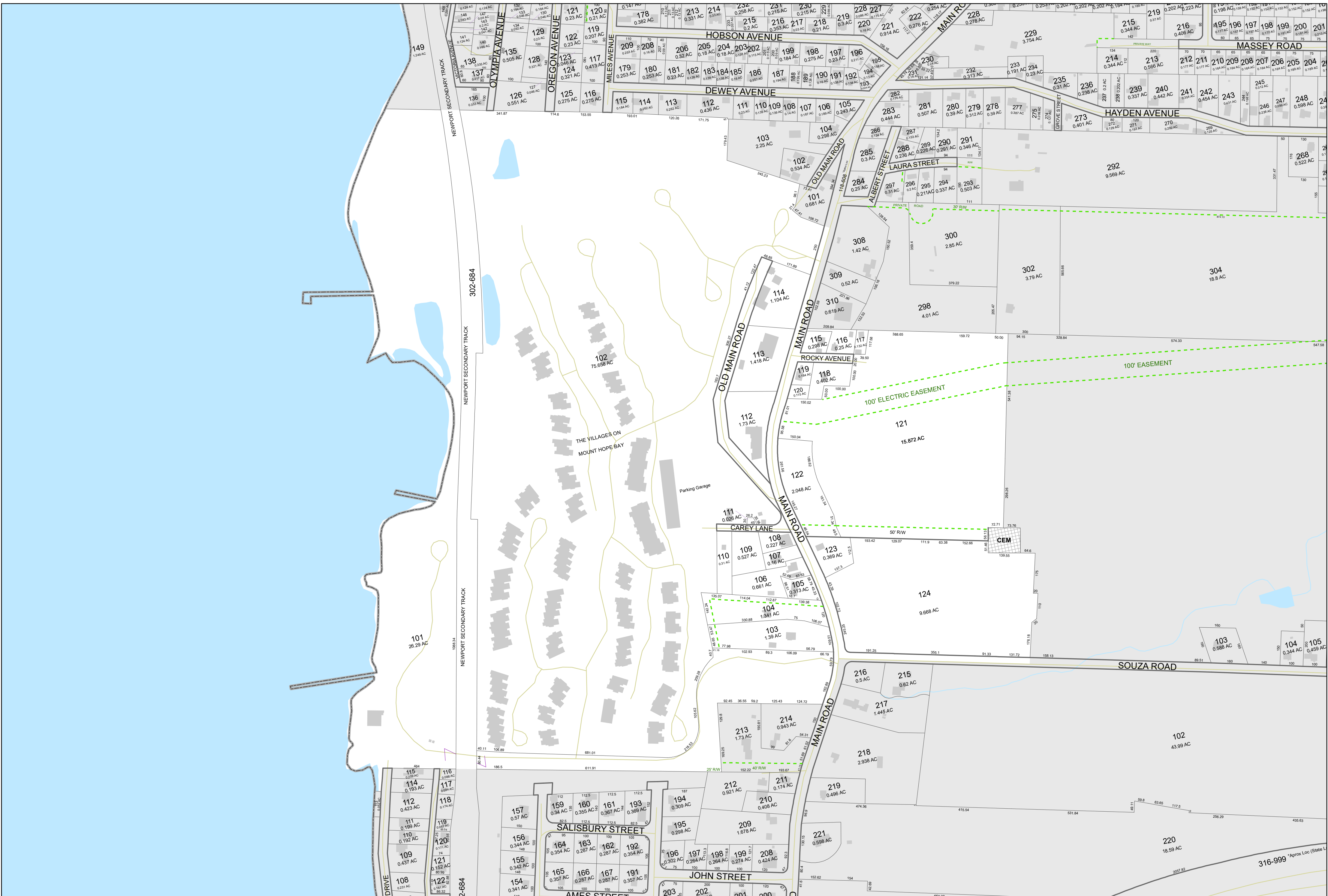


Plat  
**117**  
 8/3/2017 Sheet 17 of 142



- Parcel Boundary
- Water Feature
- - - Private Right-of-Way
- Right-of-Way
- Town Boundary
- - - Easement
- ▣ Cemetery
- Stream
- Water Body
- ▲ Tower
- ▣ Building
- Streets (E911/RIGIS 2017)
- ▣ Condo / Other Parcel

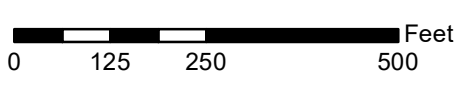




Prepared by:  
**MainStreetGIS**  
 MainStreetGIS, LLC  
 www.mainstreetgis.com

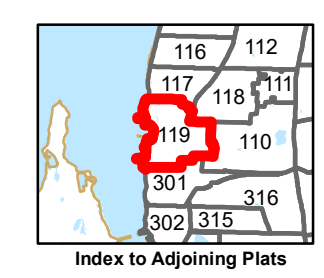
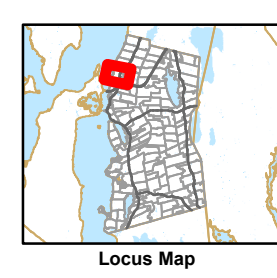
This map is for assessment purposes only and is not valid for legal description or conveyance.  
 Parcel mapping is current through 12/31/2016  
 Print date: 8/3/2017

Data sources: RIGIS, E911, MassGIS, Town of Tiverton  
**RIGIS**

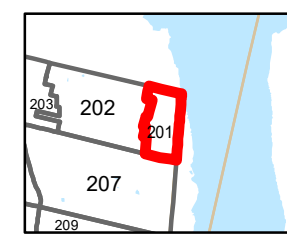


Assessor's Plat Map  
**TOWN OF TIVERTON**  
 Rhode Island  
 Prepared by MainStreetGIS, LLC

- Parcel Boundary
- Water Feature
- Private Right-of-Way
- Right-of-Way
- Town Boundary
- Easement
- Cemetery
- Stream
- Water Body
- Tower
- Building
- Streets (E911/RIGIS 2017)
- Condo / Other Parcel




Plat  
**119**  
 8/3/2017 Sheet 19 of 142





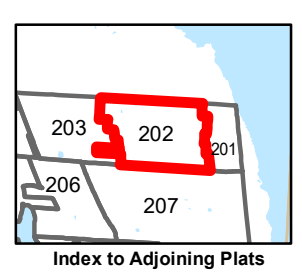
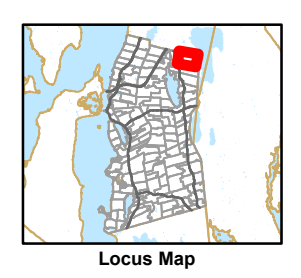
Prepared by:  
**MainStreetGIS**  
 MainStreetGIS, LLC  
 www.mainstreetgis.com

This map is for assessment purposes only and is not valid for legal description or conveyance.  
 Parcel mapping is current through 12/31/2016  
 Print date: 8/3/2017  
 Data sources: RIGIS, E911, MassGIS, Town of Tiverton

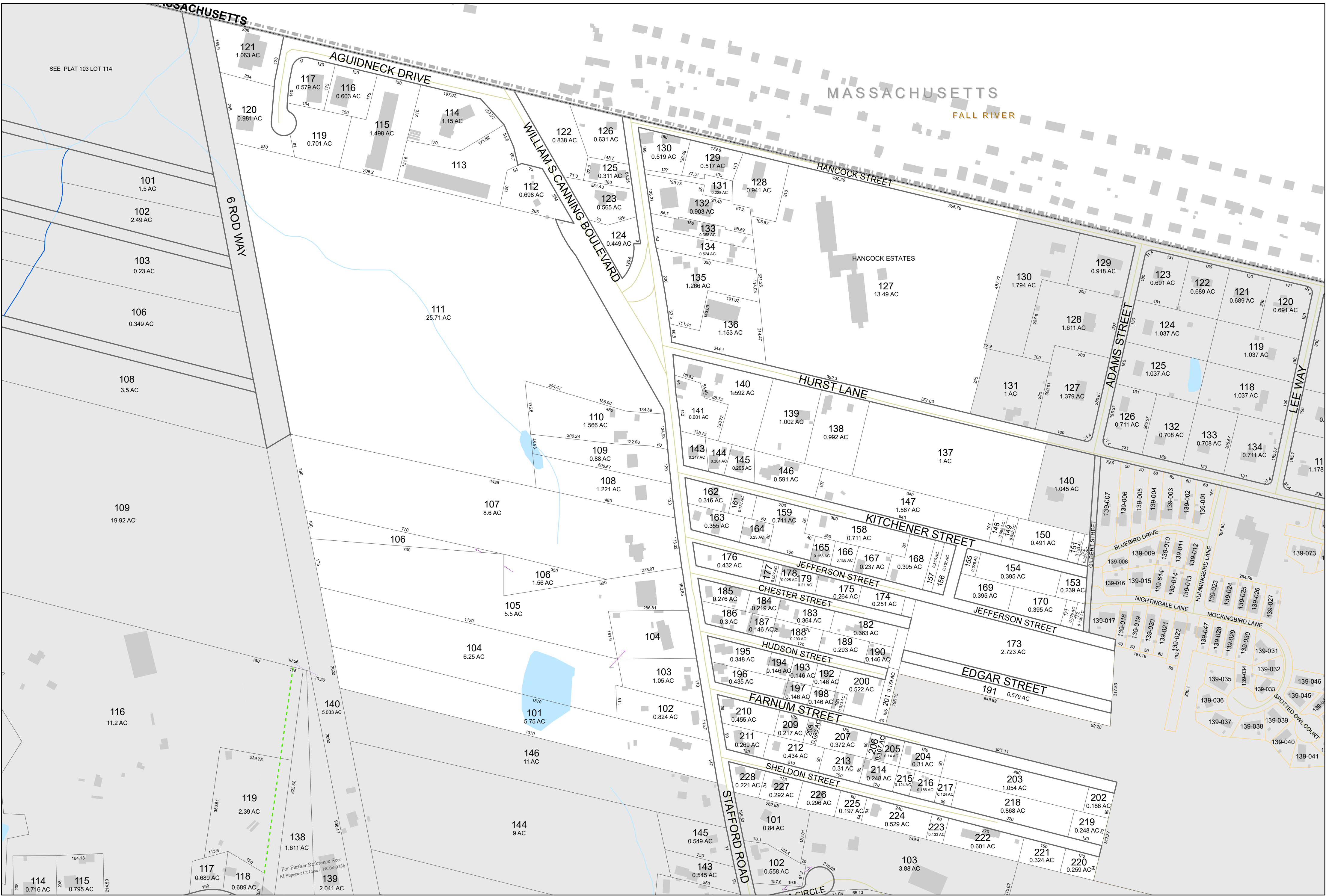


Assessor's Plat Map  
**TOWN OF TIVERTON**  
 Rhode Island  
 Prepared by MainStreetGIS, LLC

- Parcel Boundary
- Water Feature
- - - Private Right-of-Way
- Right-of-Way
- Town Boundary
- - - Easement
- ▣ Cemetery
- Stream
- Water Body
- ▲ Tower
- Building
- Streets (E911/RIGIS 2017)
- ▭ Condo / Other Parcel



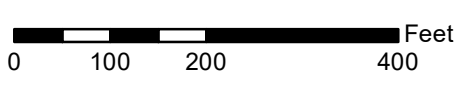
Plat  
**202**  
 8/3/2017 Sheet 21 of 142



Prepared by:  
**MainStreetGIS**  
 MainStreetGIS, LLC  
 www.mainstreetgis.com

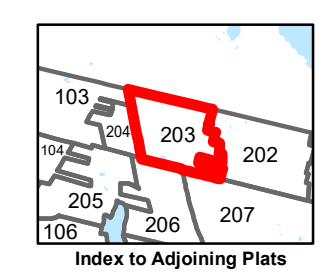
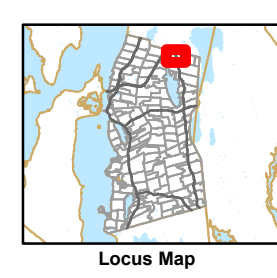
This map is for assessment purposes only and is not valid for legal description or conveyance.  
 Parcel mapping is current through 12/31/2016  
 Print date: 8/3/2017

Data sources: RIGIS, E911, MassGIS, Town of Tiverton  
**RIGIS**

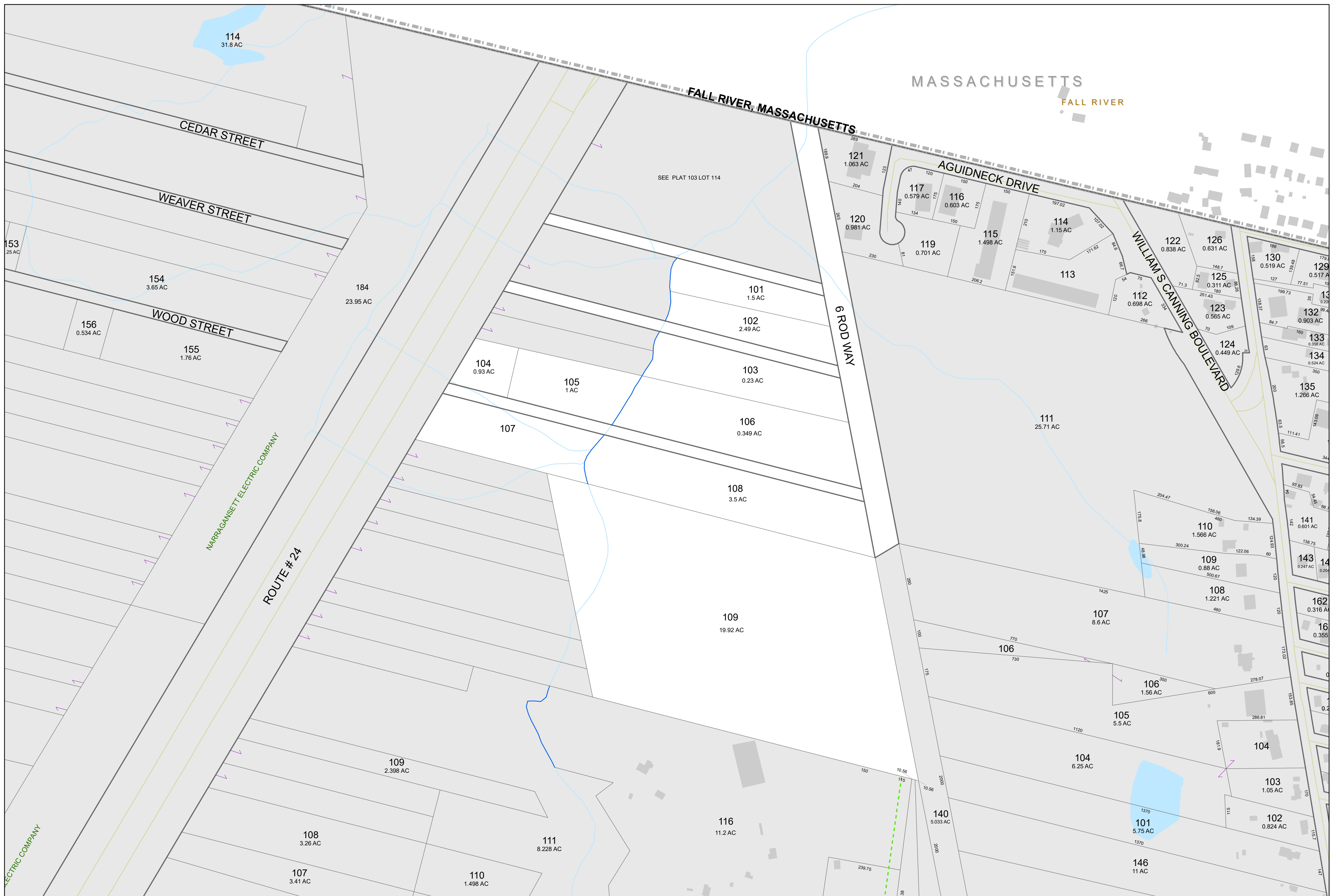


Assessor's Plat Map  
**TOWN OF TIVERTON**  
 Rhode Island  
 Prepared by MainStreetGIS, LLC

- Parcel Boundary
- Water Feature
- Private Right-of-Way
- Right-of-Way
- Town Boundary
- Easement
- Cemetery
- Water Body
- Tower
- Building
- Streets (E911/RIGIS 2017)
- Condo / Other Parcel




Plat  
**203**  
 8/3/2017 Sheet 22 of 142



MASSACHUSETTS  
FALL RIVER

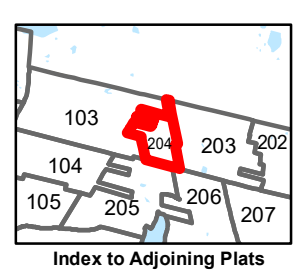
Prepared by:  
**MainStreetGIS**  
MainStreetGIS, LLC  
www.mainstreetgis.com

This map is for assessment purposes only and is not valid for legal description or conveyance.  
Parcel mapping is current through 12/31/2016  
Print date: 8/3/2017



Assessor's Plat Map  
**TOWN OF TIVERTON**  
Rhode Island  
Prepared by MainStreetGIS, LLC

- Parcel Boundary
- Water Feature
- - - Private Right-of-Way
- Right-of-Way
- Town Boundary
- - - Easement
- ▣ Cemetery
- Stream
- Water Body
- ▲ Tower
- Building
- Streets (E911/RIGIS 2017)
- ▣ Condo / Other Parcel

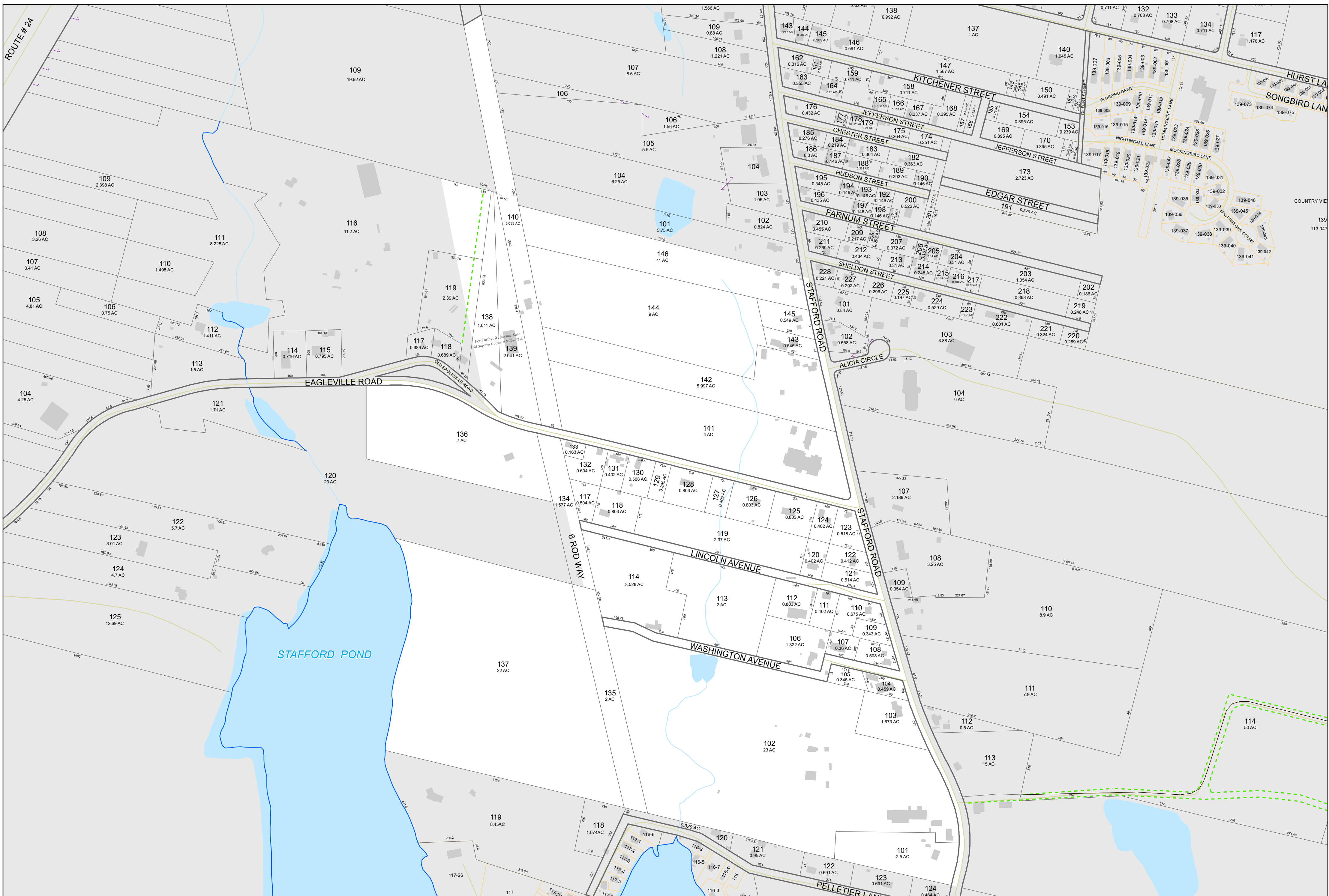


Plat  
**204**  
8/3/2017 Sheet 23 of 142

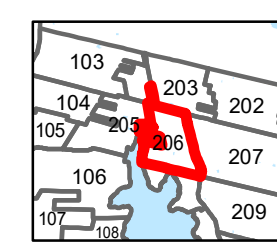


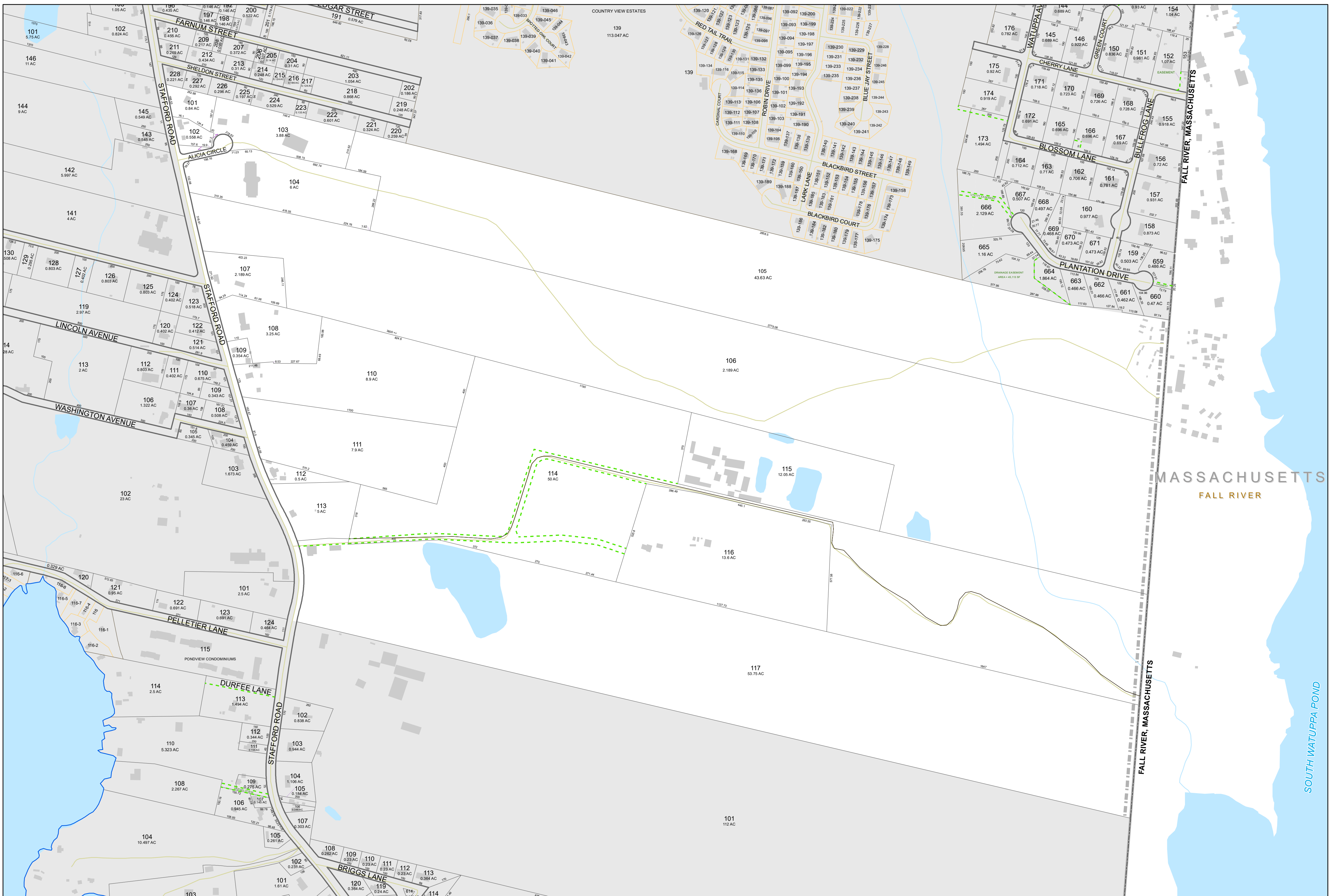




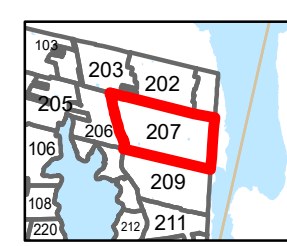



- Parcel Boundary
- Water Feature
- - - Private Right-of-Way
- Right-of-Way
- Town Boundary
- - - Easement
- ▣ Cemetery
- Stream
- Water Body
- ▲ Tower
- Building
- Streets (E911/RIGIS 2017)
- ▭ Condo / Other Parcel



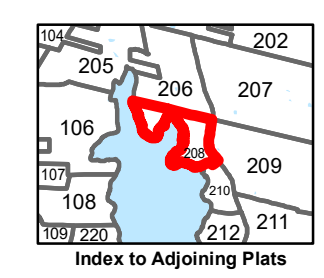
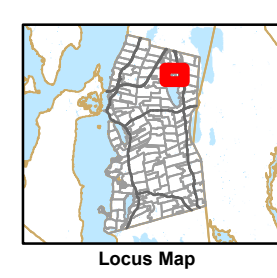


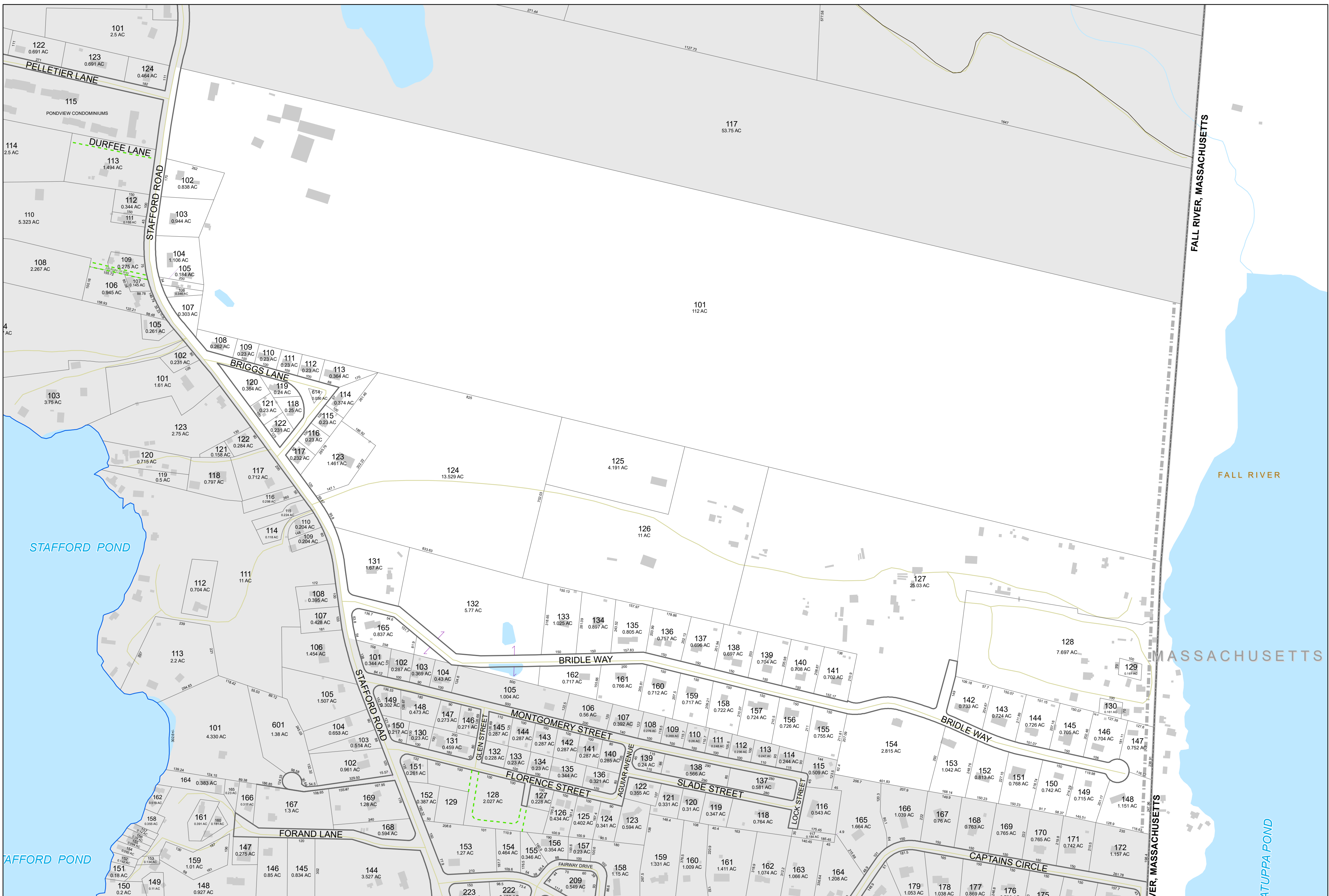
- Parcel Boundary
- Water Feature
- Private Right-of-Way
- Right-of-Way
- Town Boundary
- Easement
- Cemetery
- Water Body
- Tower
- Building
- Streets (E911/RIGIS 2017)
- Condo / Other Parcel





- Parcel Boundary
- Water Feature
- - - Private Right-of-Way
- Right-of-Way
- Town Boundary
- - - Easement
- ▣ Cemetery
- Stream
- Water Body
- ▲ Tower
- Building
- Streets (E911/RIGIS 2017)
- ▭ Condo / Other Parcel



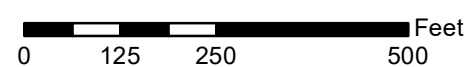


Prepared by:  
**MainStreetGIS**  
 MainStreetGIS, LLC  
 www.mainstreetgis.com

This map is for assessment purposes only and is not valid for legal description or conveyance.

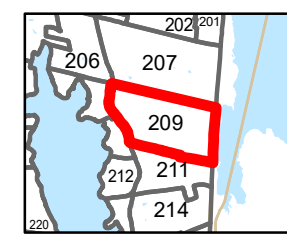
Parcel mapping is current through 12/31/2016  
 Print date: 8/3/2017

Data sources: RIGIS, E911, MassGIS, Town of Tiverton

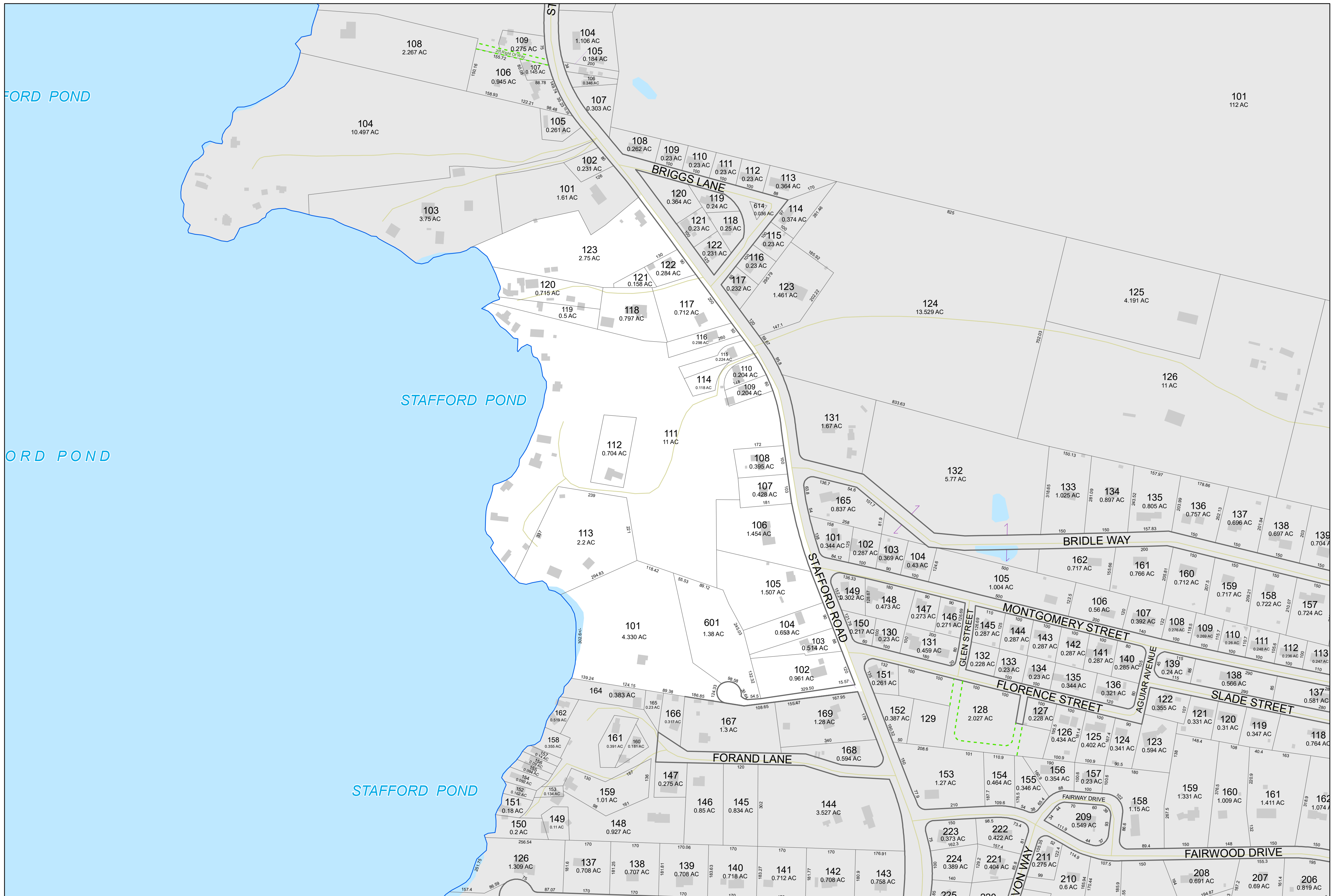


Assessor's Plat Map  
**TOWN OF TIVERTON**  
 Rhode Island  
 Prepared by MainStreetGIS, LLC

- Parcel Boundary
- Water Feature
- Private Right-of-Way
- Right-of-Way
- Town Boundary
- Easement
- Cemetery
- Stream
- Water Body
- Tower
- Building
- Streets (E911/RIGIS 2017)
- Condo / Other Parcel



Plat  
**209**




Prepared by:  
**MainStreetGIS**  
 MainStreetGIS, LLC  
 www.mainstreetgis.com

This map is for assessment purposes only and is not valid for legal description or conveyance.

Parcel mapping is current through 12/31/2016  
 Print date: 8/3/2017

Data sources: RIGIS, E911, MassGIS, Town of Tiverton



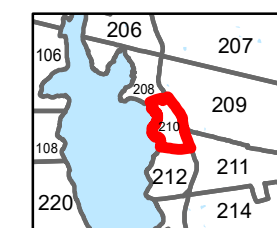
Assessor's Plat Map  
**TOWN OF TIVERTON**  
 Rhode Island

Prepared by MainStreetGIS, LLC

- Parcel Boundary
- Water Feature
- Private Right-of-Way
- Right-of-Way
- Town Boundary
- Easement
- Cemetery
- Stream
- Water Body
- Tower
- Building
- Streets (E911/RIGIS 2017)
- Condo / Other Parcel

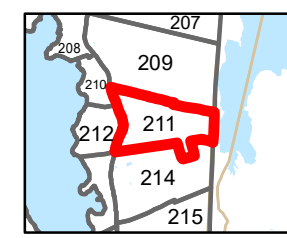
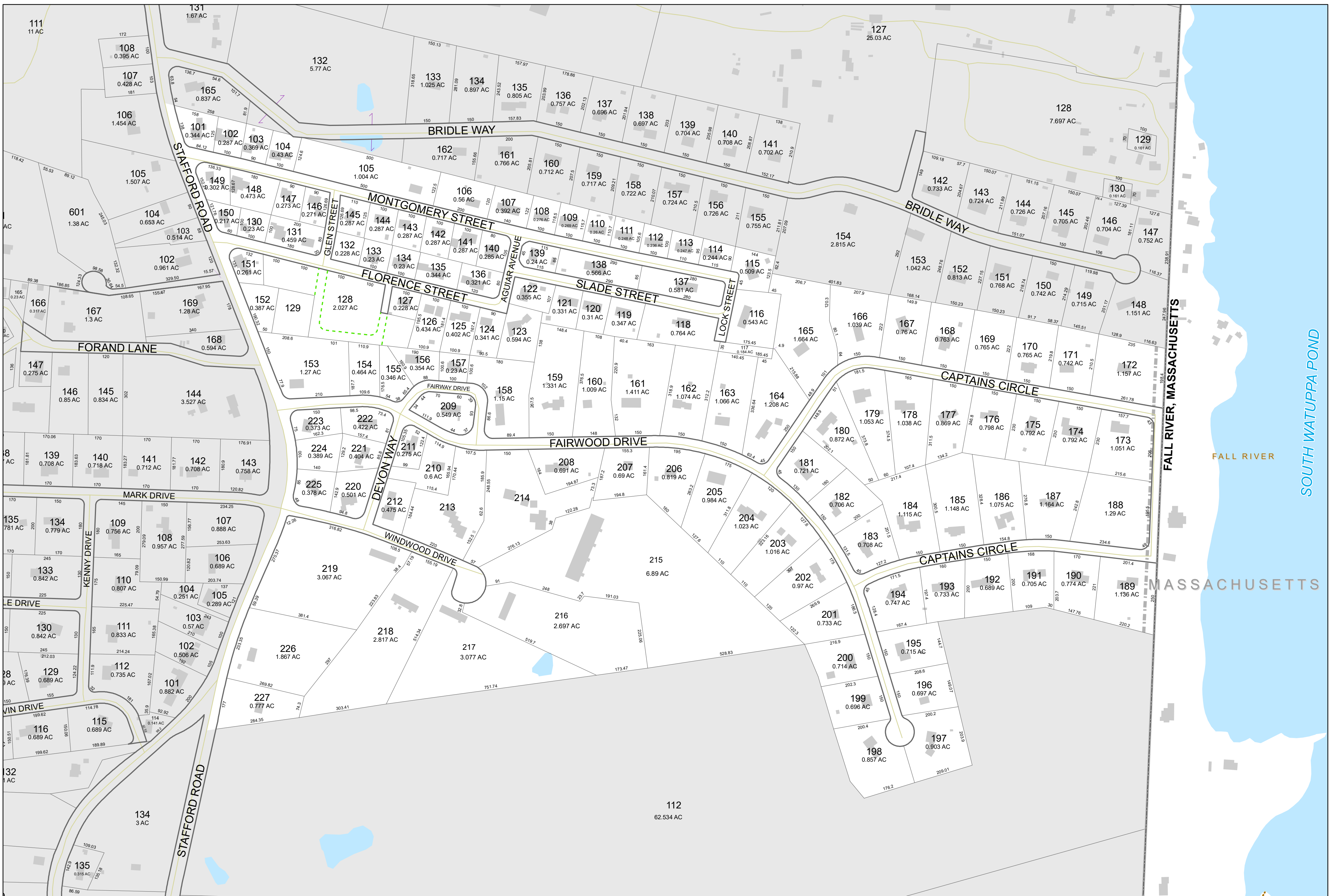


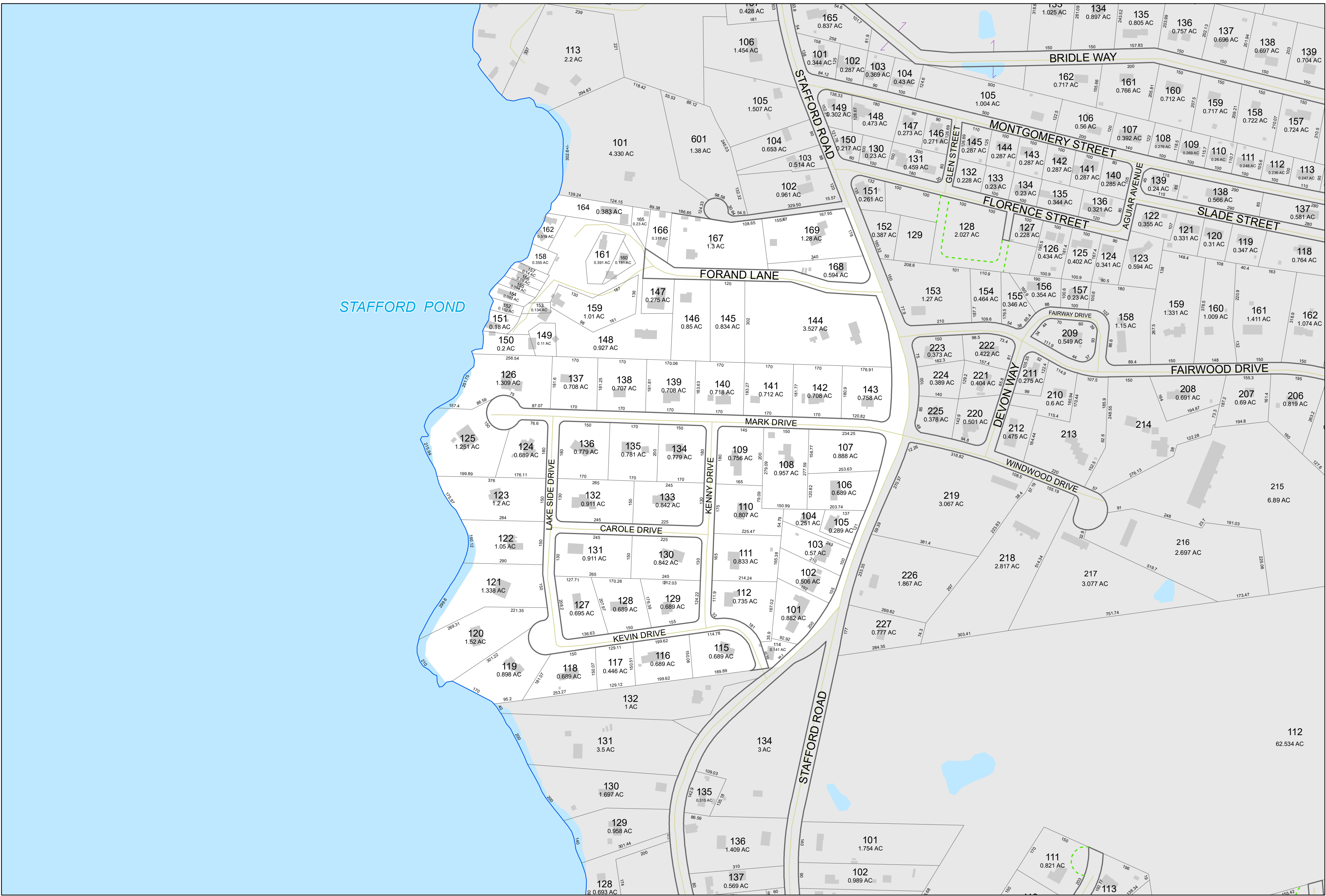
Locus Map



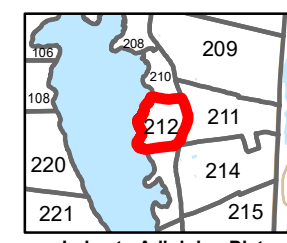
Index to Adjoining Plats

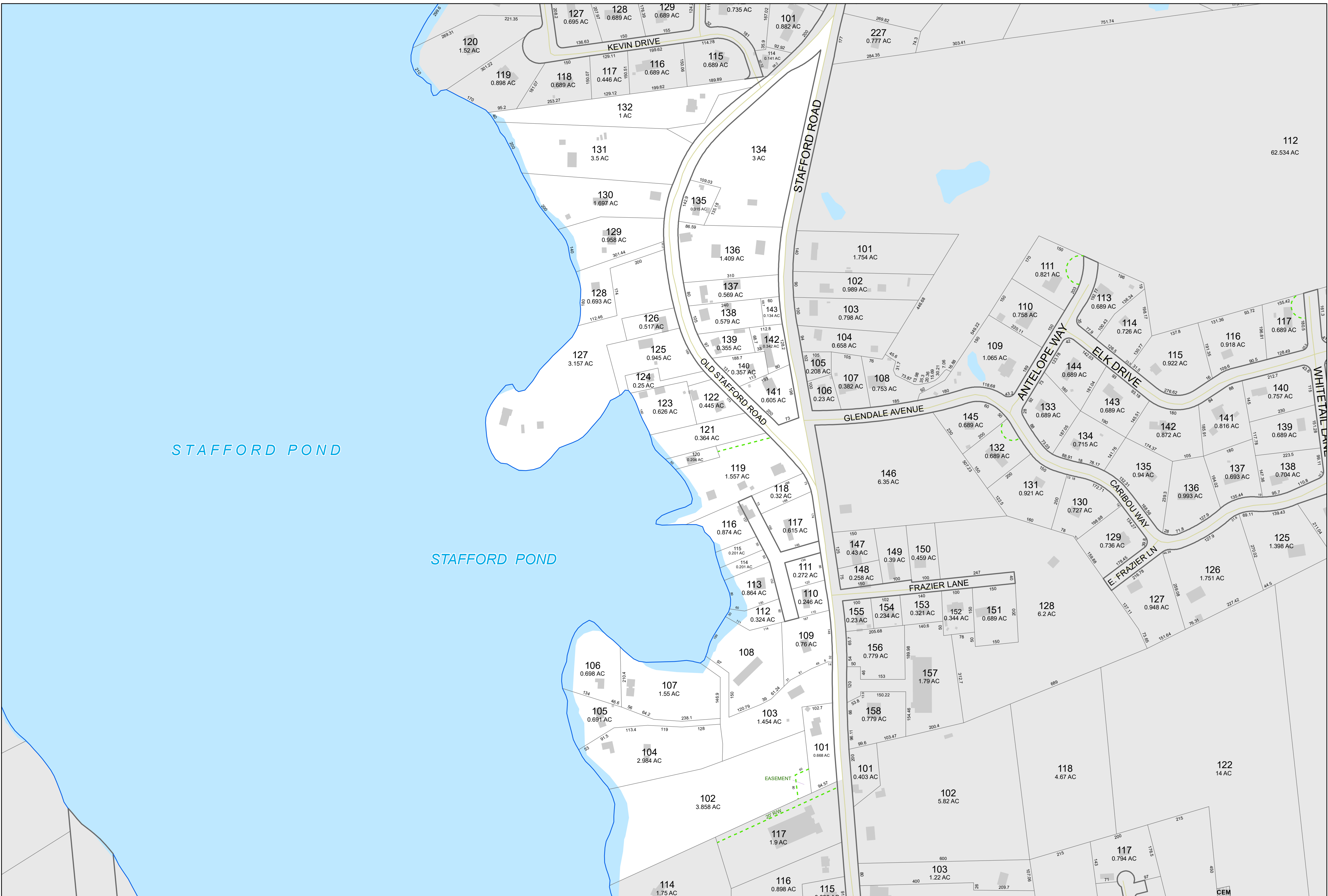
Plat  
**210**



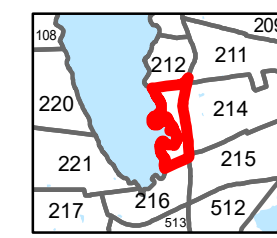
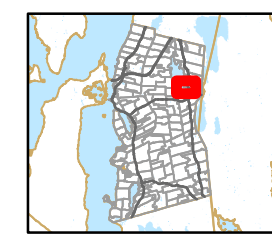


- Parcel Boundary
- Water Feature
- - - Private Right-of-Way
- Right-of-Way
- Town Boundary
- - - Easement
- ▣ Cemetery
- Stream
- Water Body
- ▲ Tower
- ▣ Building
- Streets (E911/RIGIS 2017)
- ▣ Condo / Other Parcel

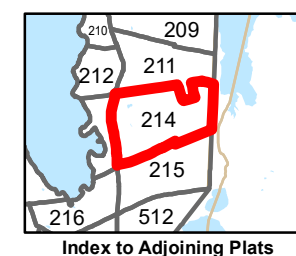
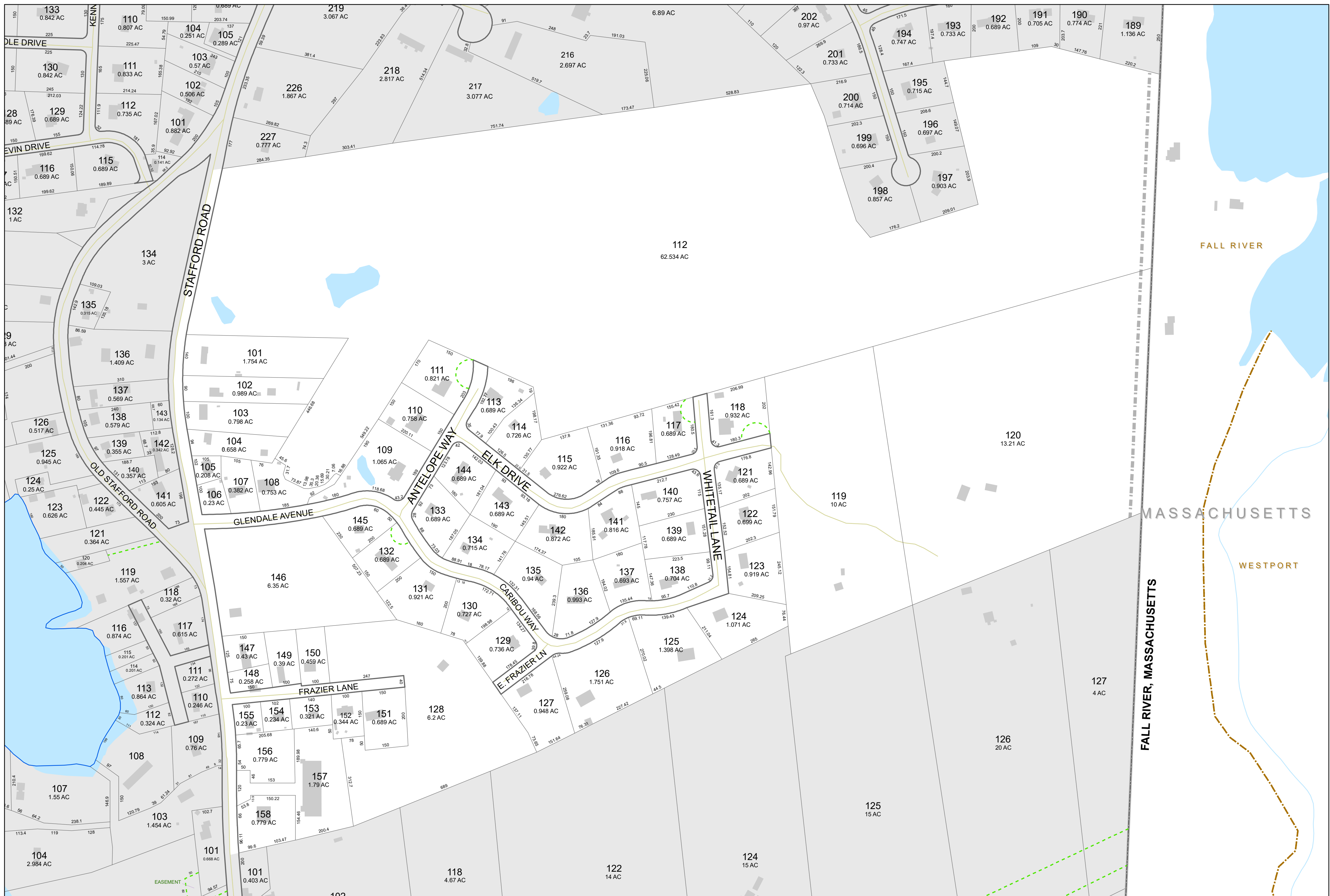




- Parcel Boundary
- Water Feature
- Private Right-of-Way
- Right-of-Way
- Town Boundary
- Easement
- Cemetery
- Stream
- Water Body
- Tower
- Building
- Streets (E911/RIGIS 2017)
- Condo / Other Parcel

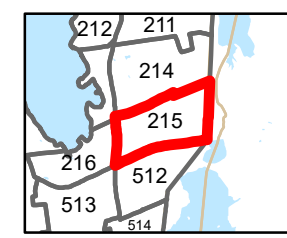


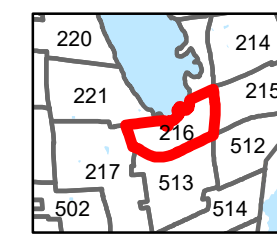
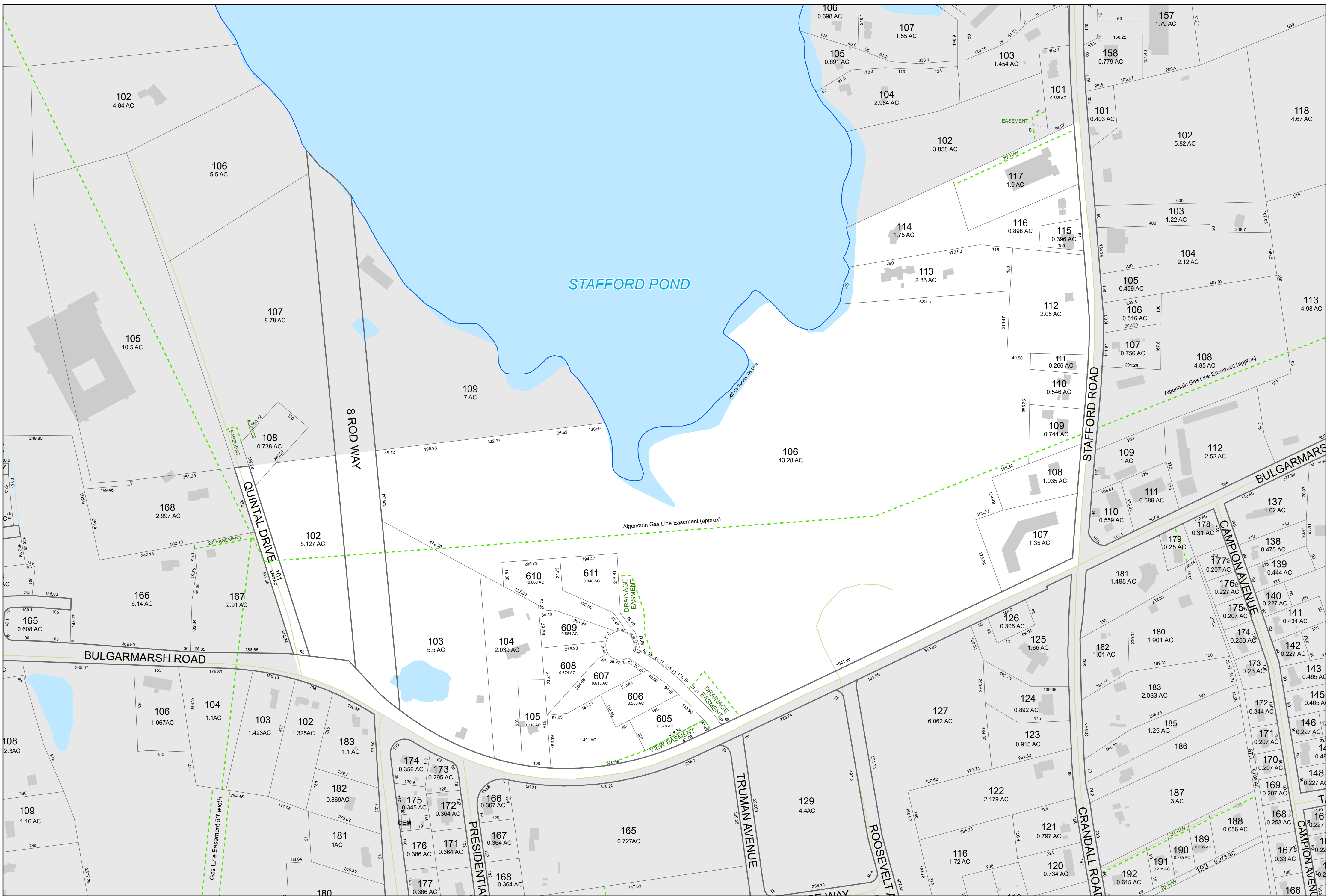


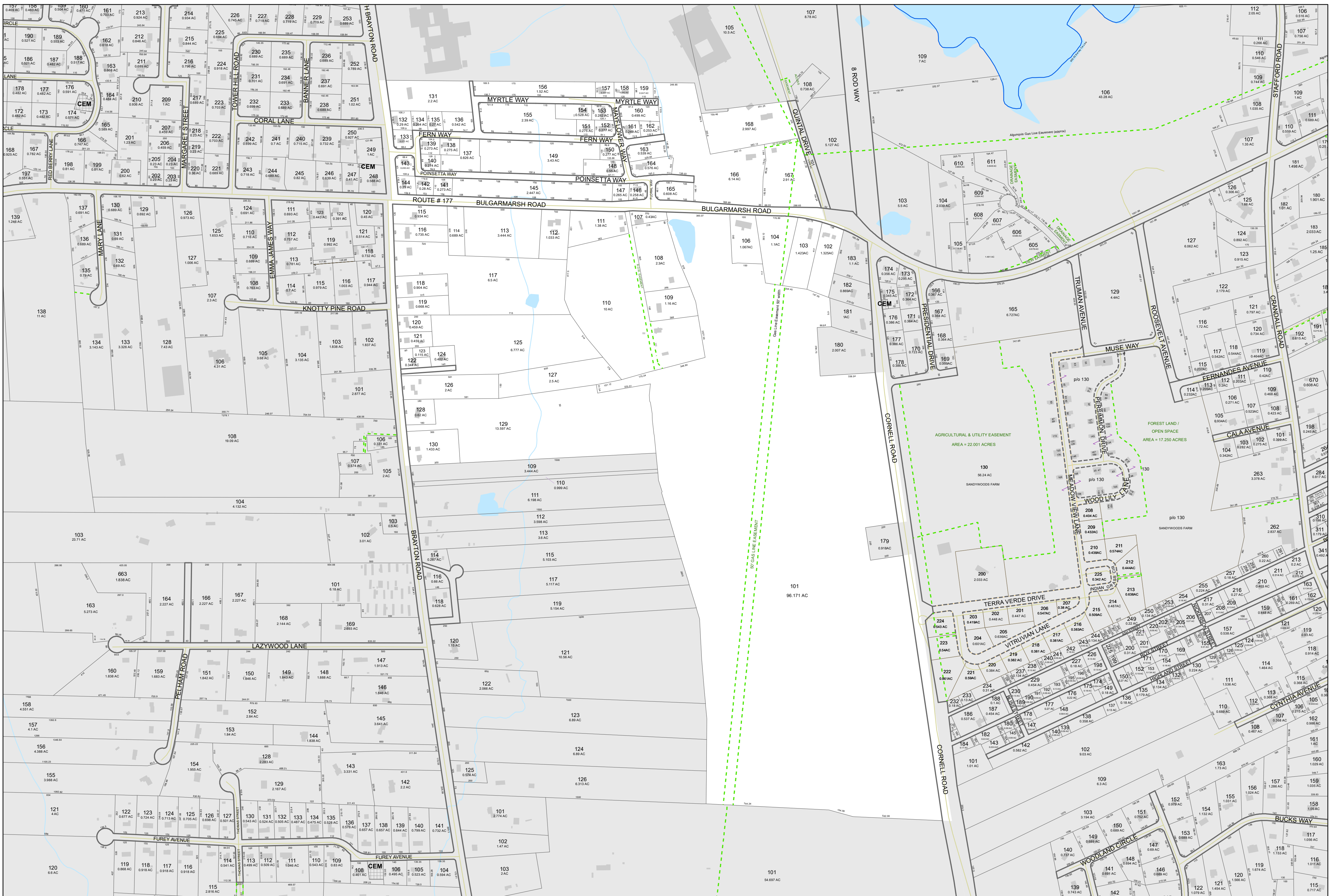




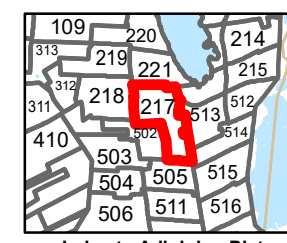
- Parcel Boundary
- Water Feature
- Private Right-of-Way
- Right-of-Way
- Town Boundary
- Easement
- Cemetery
- Stream
- Water Body
- Tower
- Building
- Streets (E911/RIGIS 2017)
- Condo / Other Parcel







- Parcel Boundary
- Water Feature
- - - Private Right-of-Way
- Right-of-Way
- Town Boundary
- - - Easement
- ▣ Cemetery
- Stream
- Water Body
- ▲ Tower
- ▣ Building
- Streets (E911/RIGIS 2017)
- ▣ Condo / Other Parcel



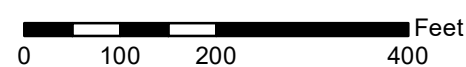


Prepared by:  
**MainStreetGIS**  
 MainStreetGIS, LLC  
 www.mainstreetgis.com

This map is for assessment purposes only and is not valid for legal description or conveyance.

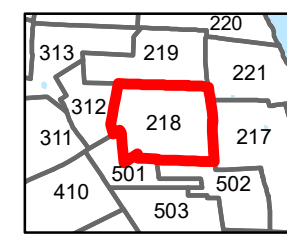
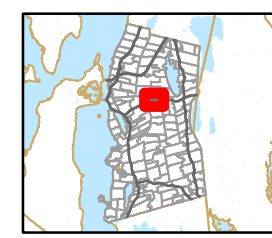
Parcel mapping is current through 12/31/2016  
 Print date: 8/3/2017

Data sources: RIGIS, E911, MassGIS, Town of Tiverton



Assessor's Plat Map  
**TOWN OF TIVERTON**  
 Rhode Island  
 Prepared by MainStreetGIS, LLC

- Parcel Boundary
- Water Feature
- Private Right-of-Way
- Right-of-Way
- Town Boundary
- Easement
- Cemetery
- Stream
- Water Body
- Tower
- Building
- Streets (E911/RIGIS 2017)
- Condo / Other Parcel



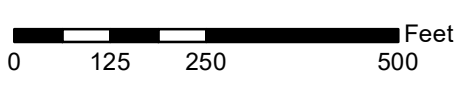
Plat  
**218**



Prepared by:  
**MainStreetGIS**  
 MainStreetGIS, LLC  
 www.mainstreetgis.com

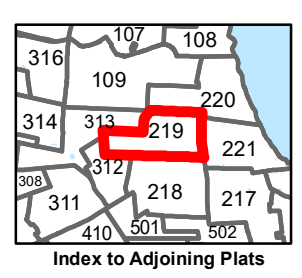
This map is for assessment purposes only and is not valid for legal description or conveyance.  
 Parcel mapping is current through 12/31/2016  
 Print date: 8/3/2017

Data sources: RIGIS, E911, MassGIS, Town of Tiverton  
**RIGIS**

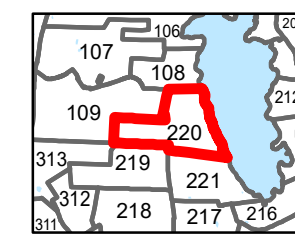
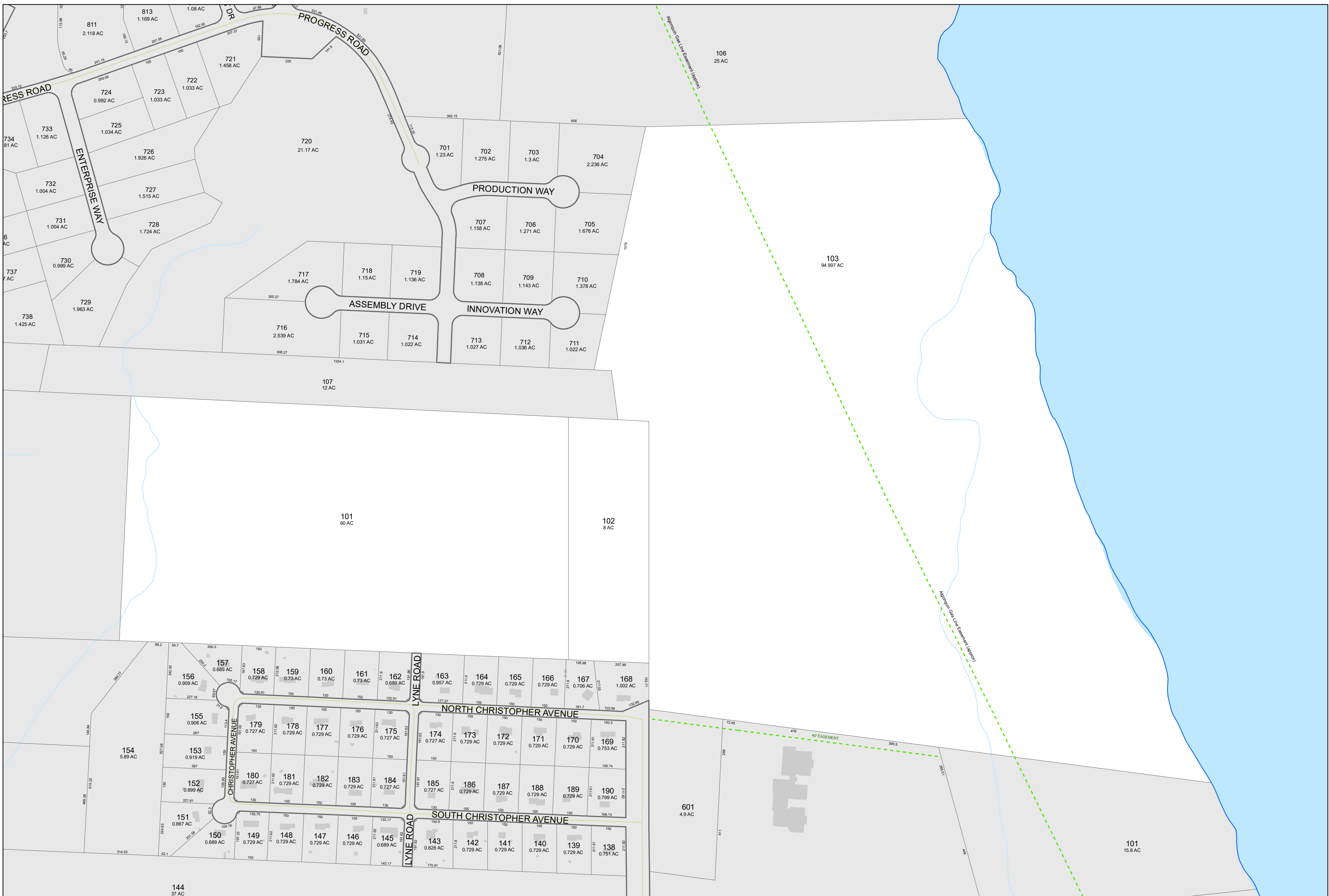


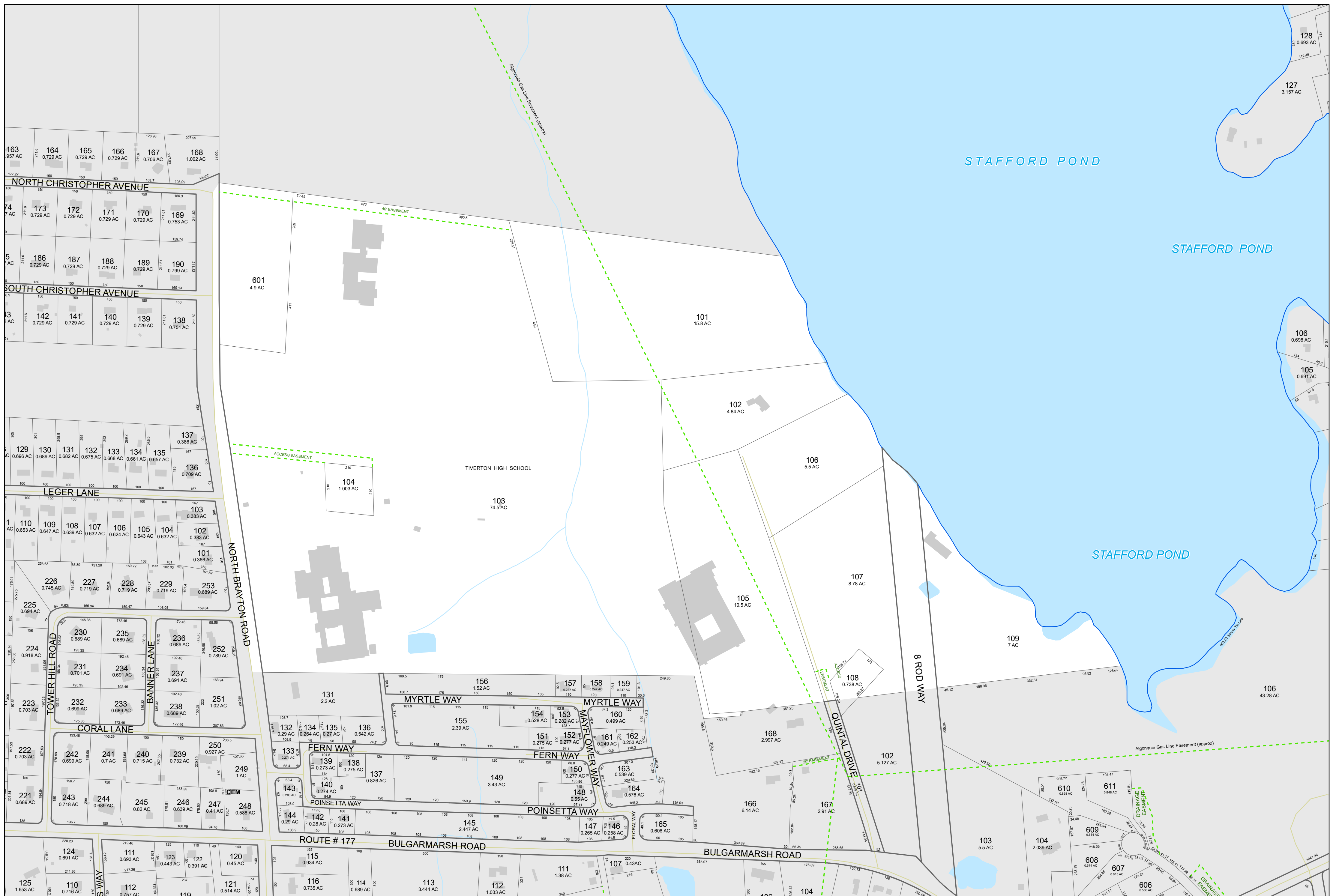
Assessor's Plat Map  
**TOWN OF TIVERTON**  
 Rhode Island  
 Prepared by MainStreetGIS, LLC

- Parcel Boundary
- Water Feature
- Private Right-of-Way
- Right-of-Way
- Town Boundary
- Easement
- Cemetery
- Stream
- Water Body
- Tower
- Building
- Streets (E911/RIGIS 2017)
- Condo / Other Parcel



Plat  
**219**  
 8/3/2017 Sheet 38 of 142

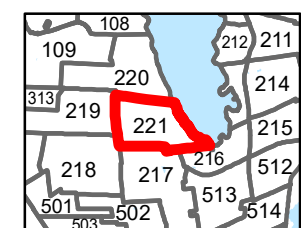




- Parcel Boundary
- Water Feature
- Private Right-of-Way
- Right-of-Way
- Town Boundary
- Easement
- Cemetery
- Stream
- Water Body
- Tower
- Building
- Streets (E911/RIGIS 2017)
- Condo / Other Parcel

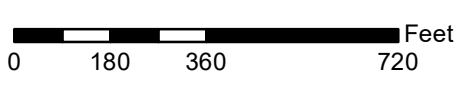
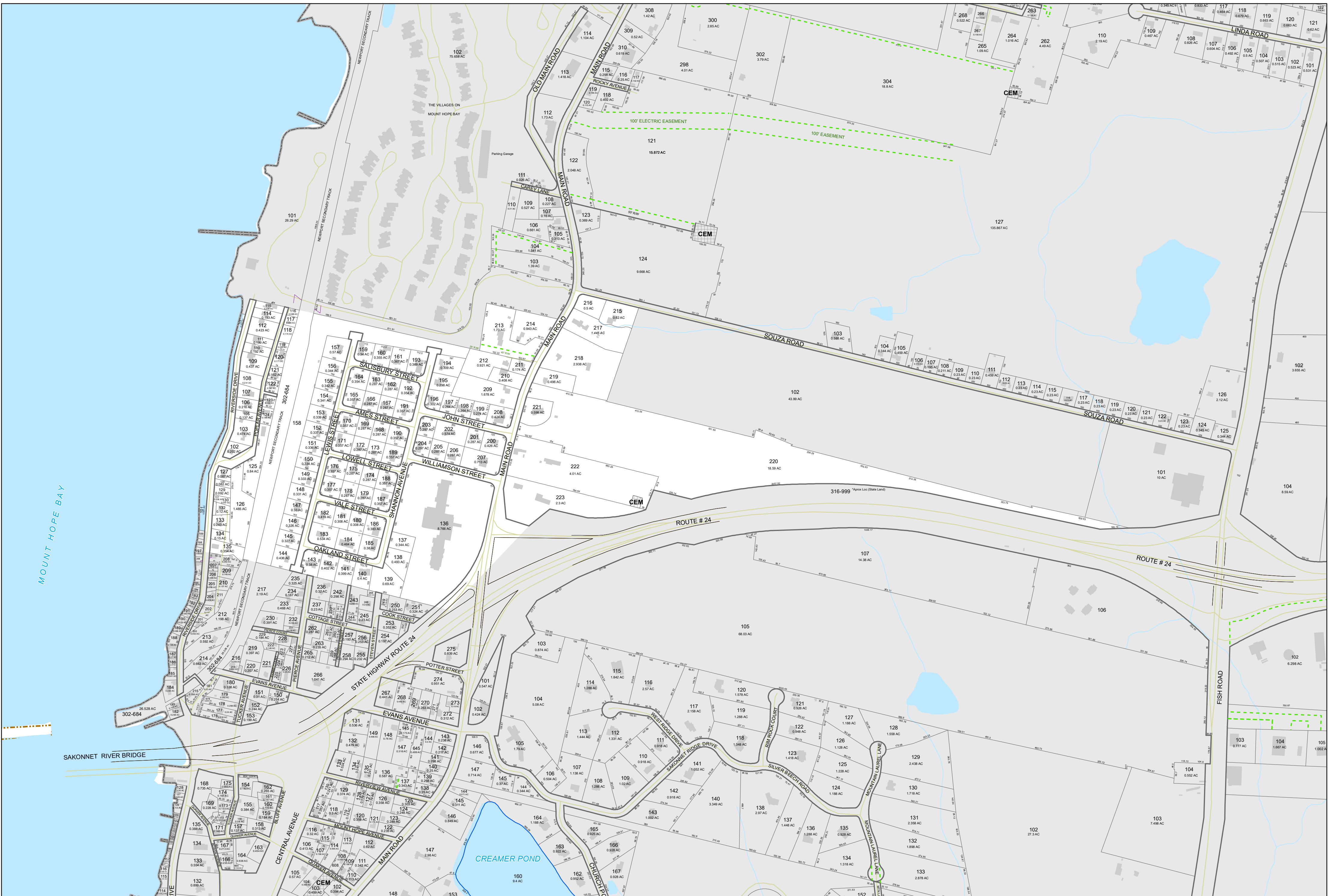


Locus Map



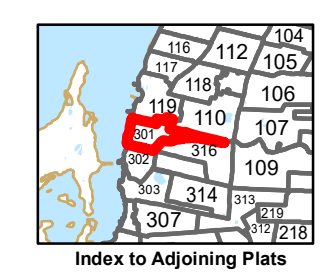
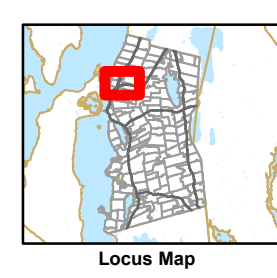
Index to Adjoining Plats

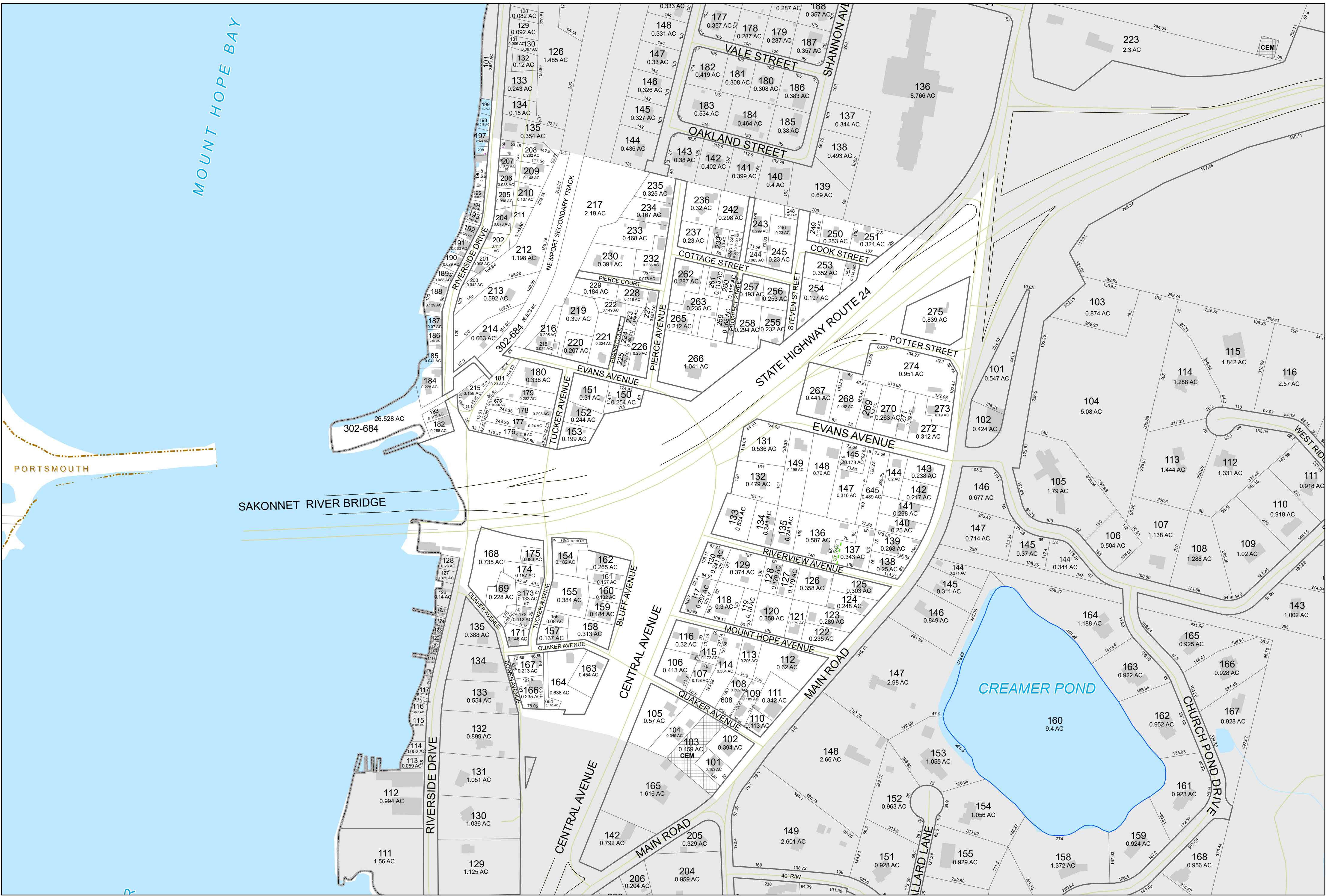




Assessor's Plat Map  
**TOWN OF TIVERTON**  
 Rhode Island  
 Prepared by MainStreetGIS, LLC

- Parcel Boundary
- Water Feature
- Private Right-of-Way
- Right-of-Way
- Town Boundary
- Easement
- Cemetery
- Stream
- Water Body
- Tower
- Building
- Streets (E911/RIGIS 2017)
- Condo / Other Parcel

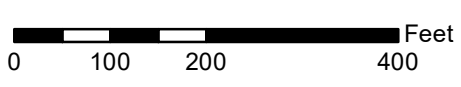




Prepared by:  
**MainStreetGIS**  
 MainStreetGIS, LLC  
 www.mainstreetgis.com

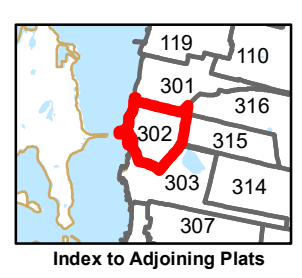
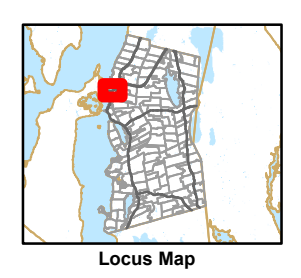
This map is for assessment purposes only and is not valid for legal description or conveyance.  
 Parcel mapping is current through 12/31/2016  
 Print date: 8/3/2017

Data sources: RIGIS, E911, MassGIS, Town of Tiverton  
**RIGIS**

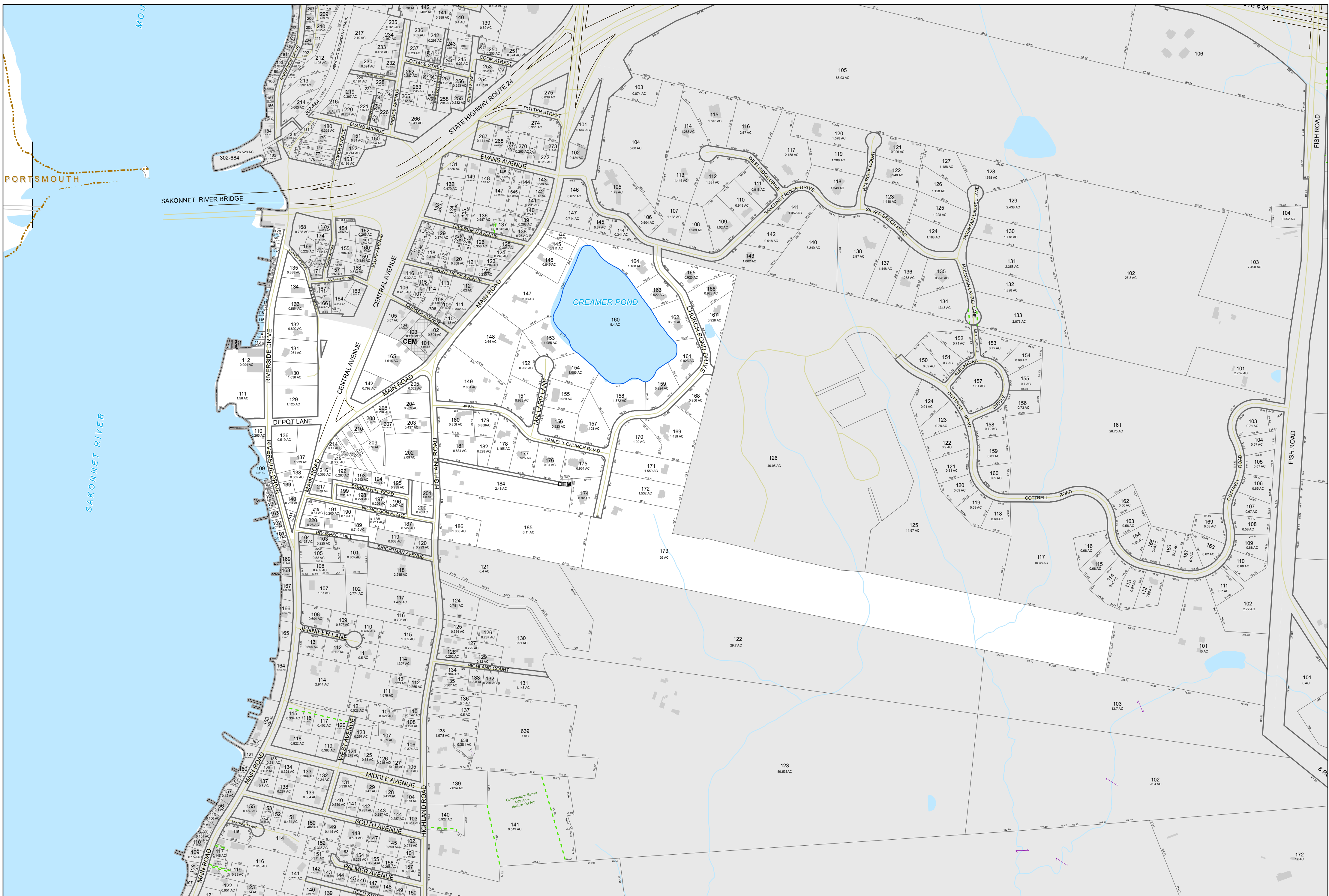


Assessor's Plat Map  
**TOWN OF TIVERTON**  
 Rhode Island  
 Prepared by MainStreetGIS, LLC

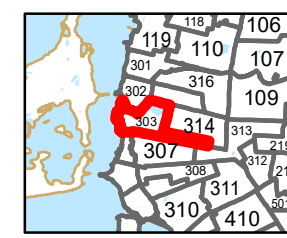
- Parcel Boundary
- Easement
- Tower
- Water Feature
- Cemetery
- Building
- Private Right-of-Way
- Stream
- Streets (E911/RIGIS 2017)
- Right-of-Way
- Water Body
- Condo / Other Parcel
- Town Boundary

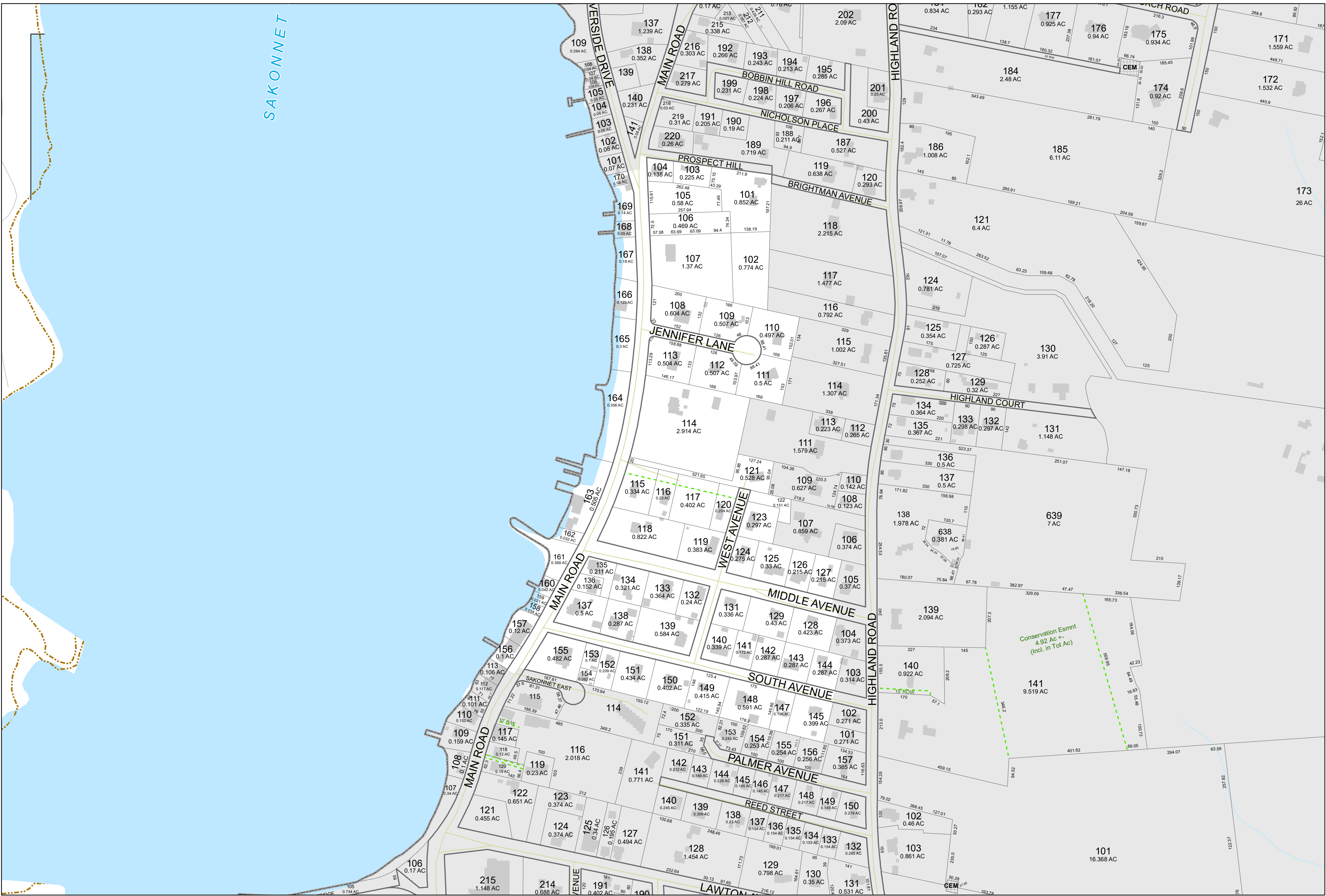


Plat  
**302**  
 8/3/2017 Sheet 42 of 142



- Parcel Boundary
- Water Feature
- Private Right-of-Way
- Right-of-Way
- Town Boundary
- Easement
- Cemetery
- Stream
- Water Body
- ▲ Tower
- Building
- Streets (E911/RIGIS 2017)
- Condo / Other Parcel

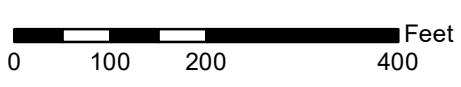




Prepared by:  
**MainStreetGIS**  
 MainStreetGIS, LLC  
 www.mainstreetgis.com

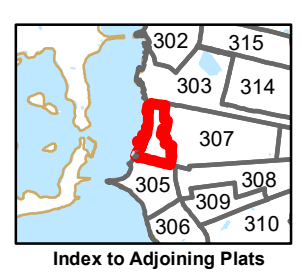
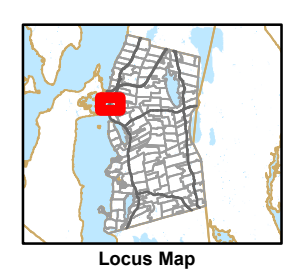
This map is for assessment purposes only and is not valid for legal description or conveyance.  
 Parcel mapping is current through 12/31/2016  
 Print date: 8/3/2017

Data sources: RIGIS, E911, MassGIS, Town of Tiverton  
**RIGIS**

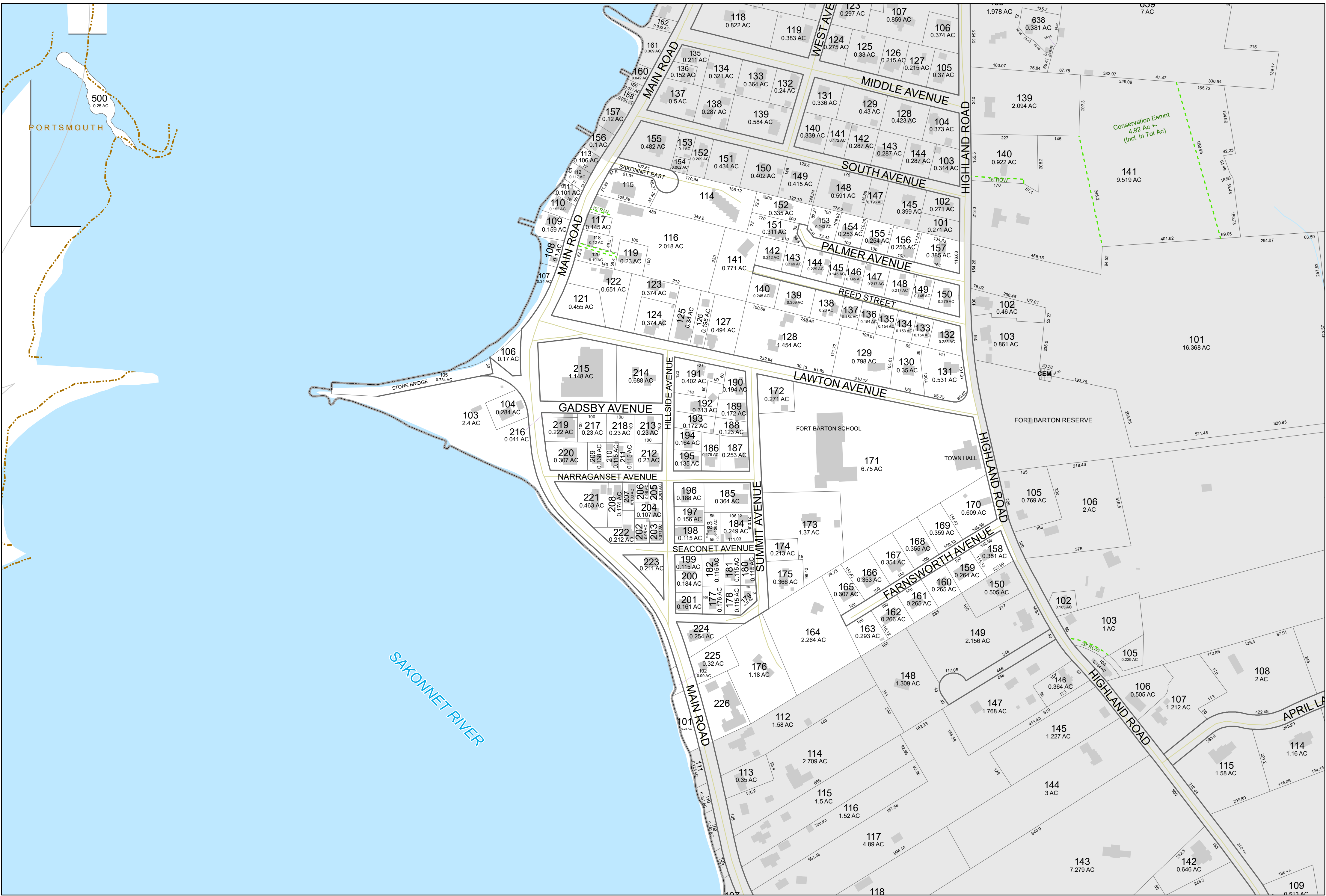


Assessor's Plat Map  
**TOWN OF TIVERTON**  
 Rhode Island  
 Prepared by MainStreetGIS, LLC

- Parcel Boundary
- Water Feature
- Private Right-of-Way
- Right-of-Way
- Town Boundary
- Easement
- Cemetery
- Stream
- Water Body
- Tower
- Building
- Streets (E911/RIGIS 2017)
- Condo / Other Parcel



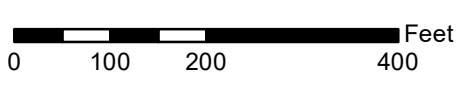
Plat  
**304**  
 8/3/2017 Sheet 44 of 142



Prepared by:  
**MainStreetGIS**  
 MainStreetGIS, LLC  
 www.mainstreetgis.com

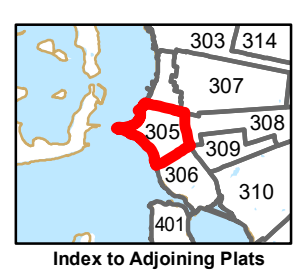
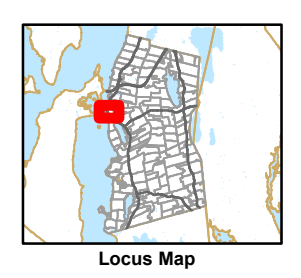
This map is for assessment purposes only and is not valid for legal description or conveyance.  
 Parcel mapping is current through 12/31/2016  
 Print date: 8/3/2017

Data sources: RIGIS, E911, MassGIS, Town of Tiverton  
**RIGIS**

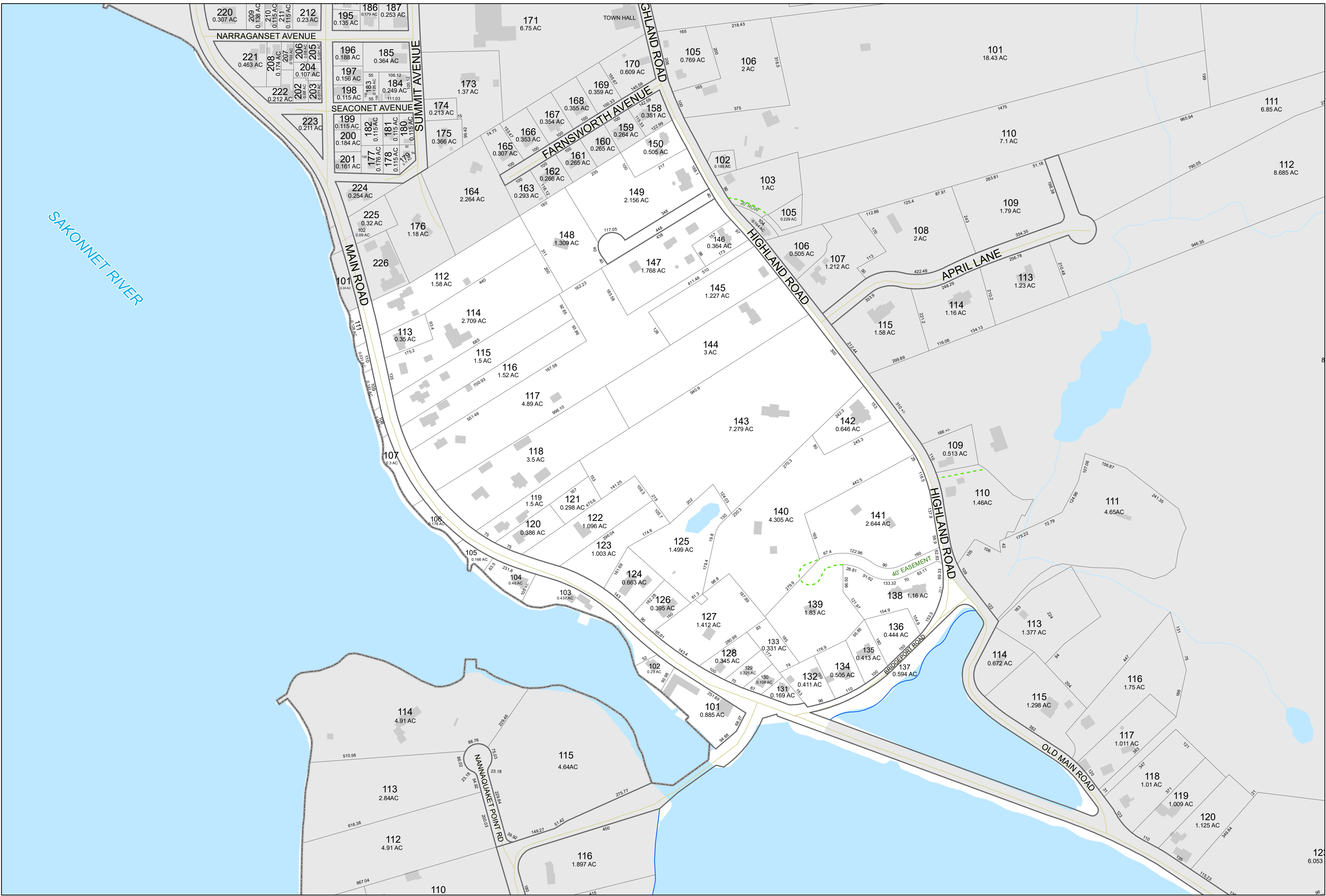


Assessor's Plat Map  
**TOWN OF TIVERTON**  
 Rhode Island  
 Prepared by MainStreetGIS, LLC

- Parcel Boundary
- Water Feature
- Private Right-of-Way
- Right-of-Way
- Town Boundary
- Easement
- Cemetery
- Stream
- Water Body
- Tower
- Building
- Streets (E911/RIGIS 2017)
- Condo / Other Parcel



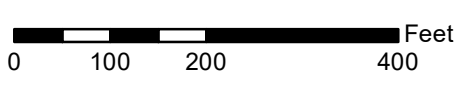
Plat  
**305**  
 8/3/2017 Sheet 45 of 142



Prepared by:  
**MainStreetGIS**  
 MainStreetGIS, LLC  
 www.mainstreetgis.com

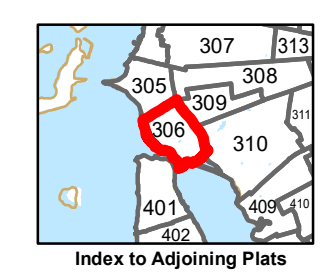
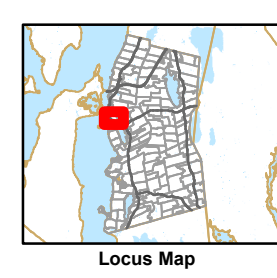
This map is for assessment purposes only and is not valid for legal description or conveyance.  
 Parcel mapping is current through 12/31/2016  
 Print date: 8/3/2017

Data sources: RIGIS, E911, MassGIS, Town of Tiverton  
**RIGIS**

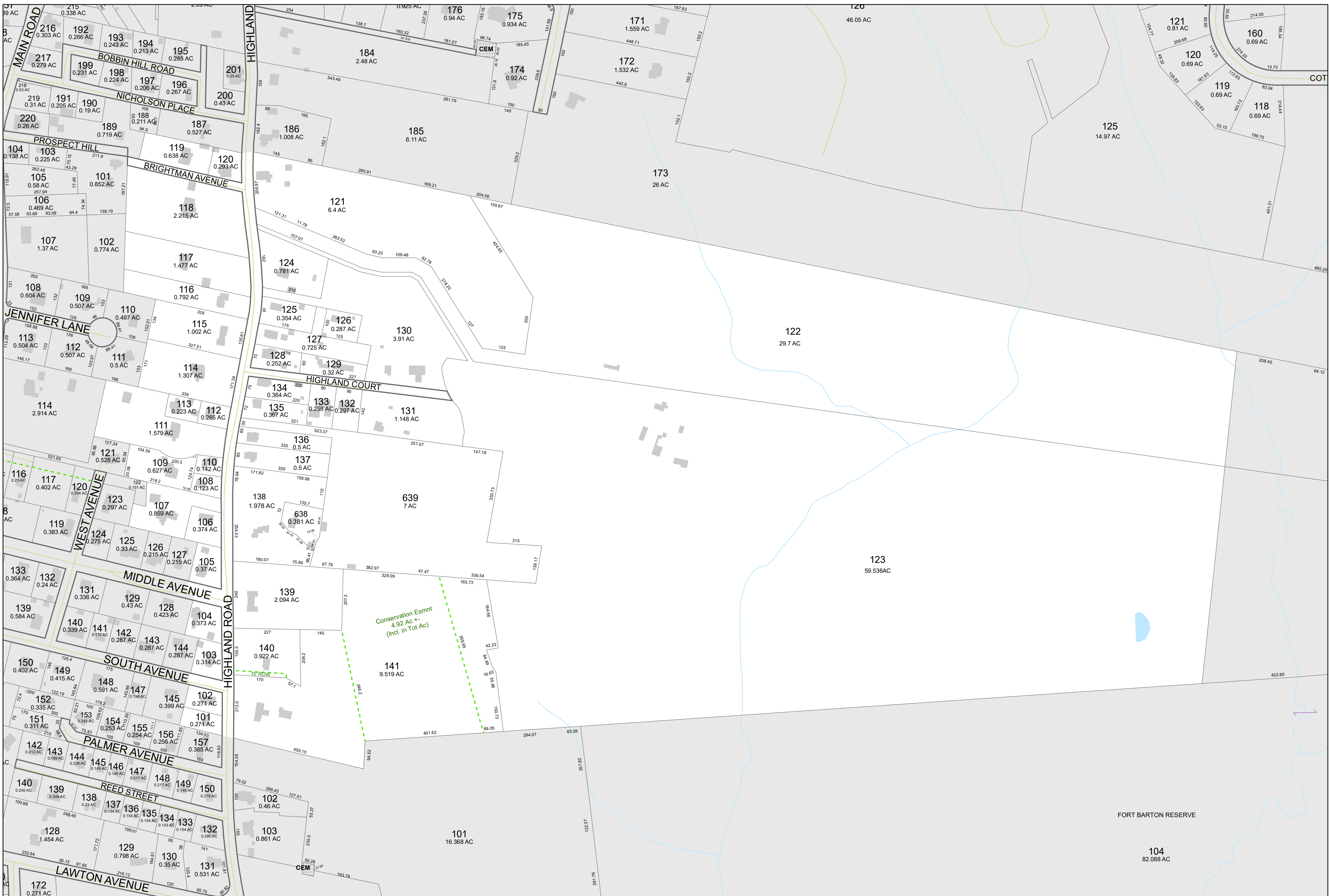


Assessor's Plat Map  
**TOWN OF TIVERTON**  
 Rhode Island  
 Prepared by MainStreetGIS, LLC

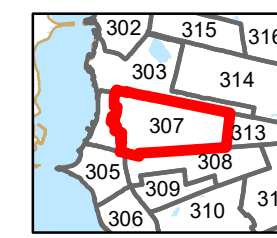
- Parcel Boundary
- Water Feature
- Private Right-of-Way
- Right-of-Way
- Town Boundary
- Easement
- Cemetery
- Stream
- Water Body
- ▲ Tower
- Building
- Streets (E911/RIGIS 2017)
- Condo / Other Parcel

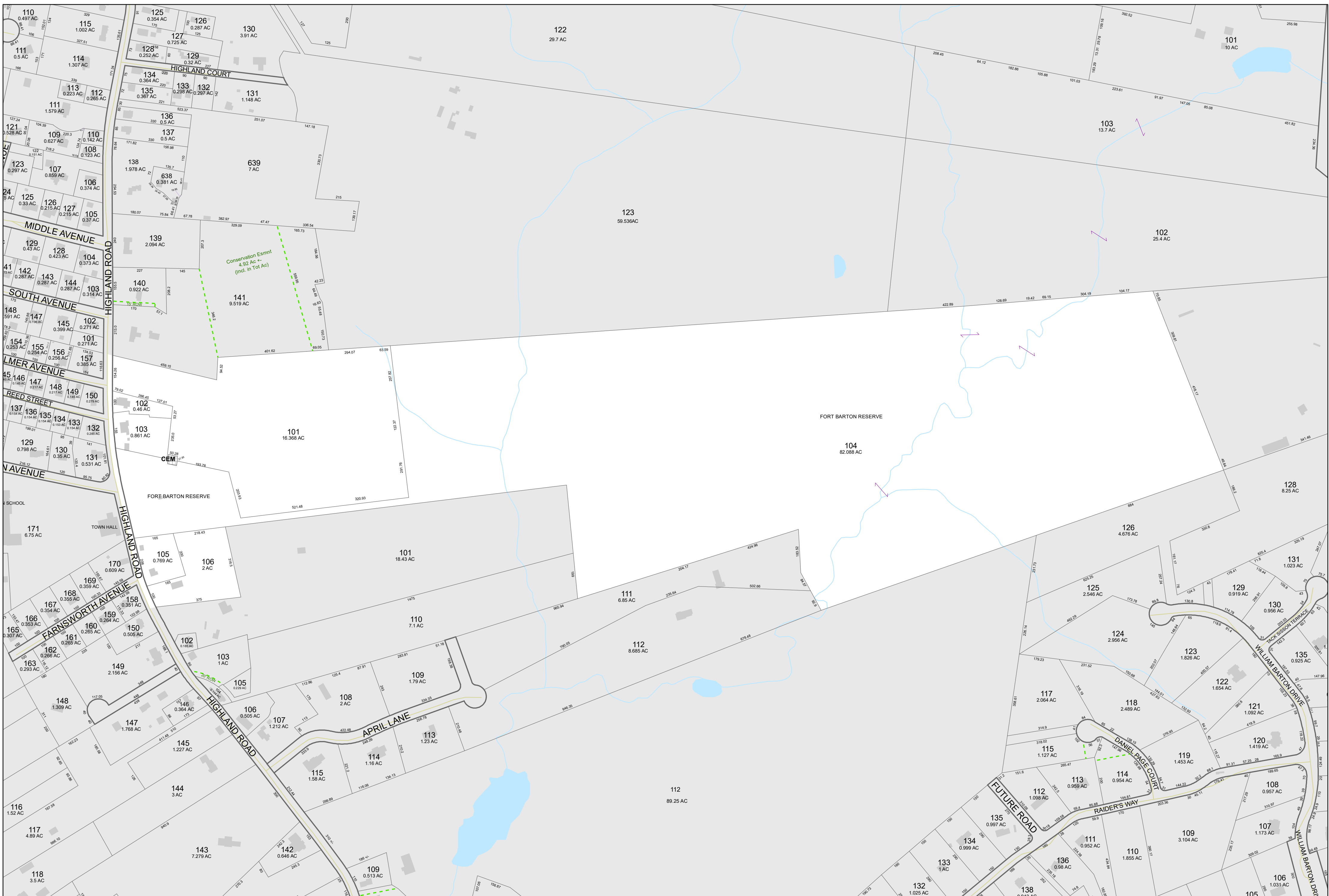


Plat  
**306**  
 8/3/2017 Sheet 46 of 142

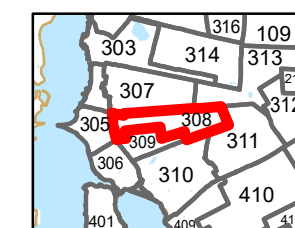


- Parcel Boundary
- Water Feature
- Private Right-of-Way
- Right-of-Way
- Town Boundary
- Easement
- Cemetery
- Stream
- Water Body
- Tower
- Building
- Streets (E911/RIGIS 2017)
- Condo / Other Parcel

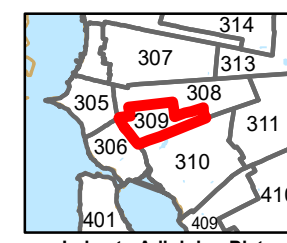
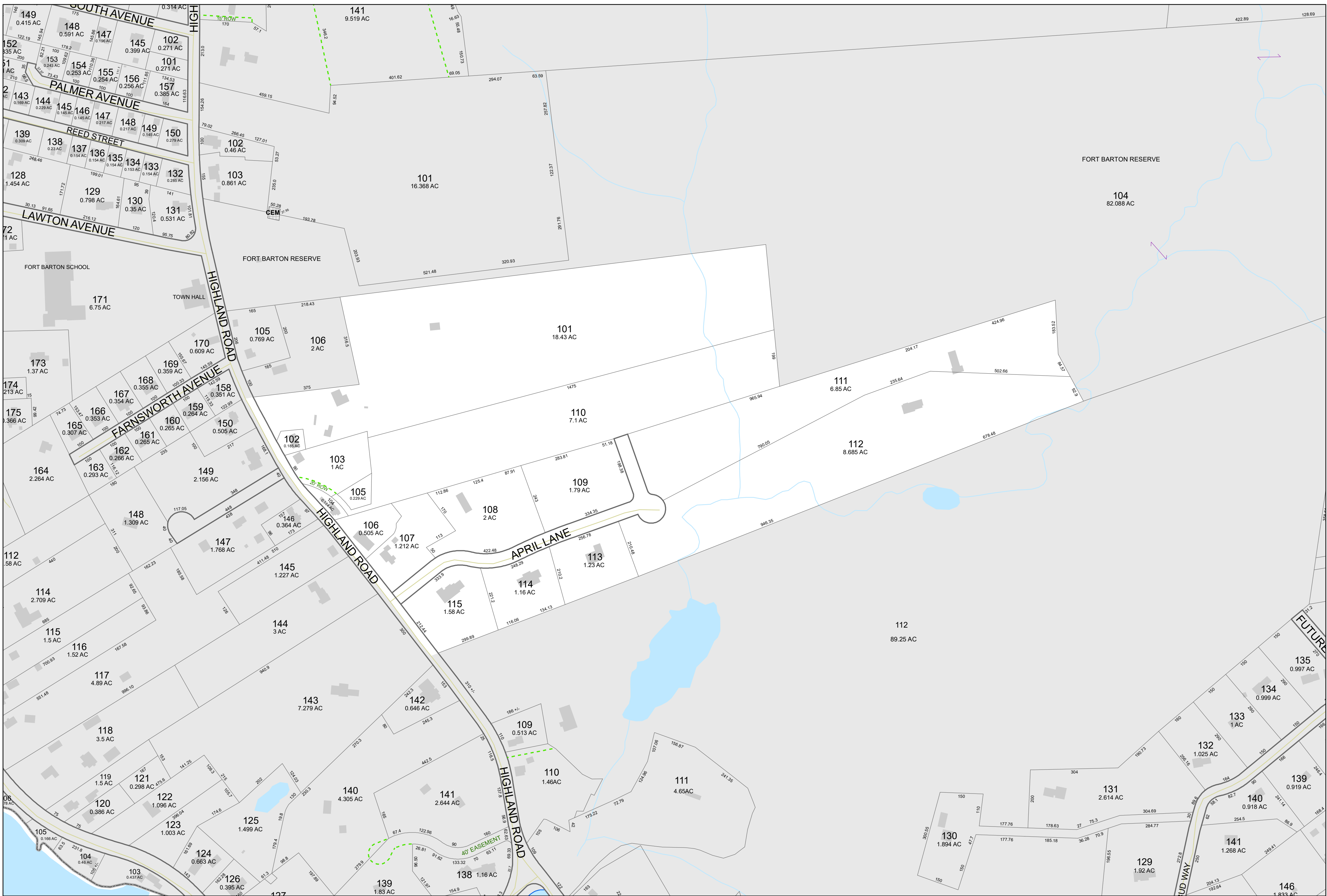


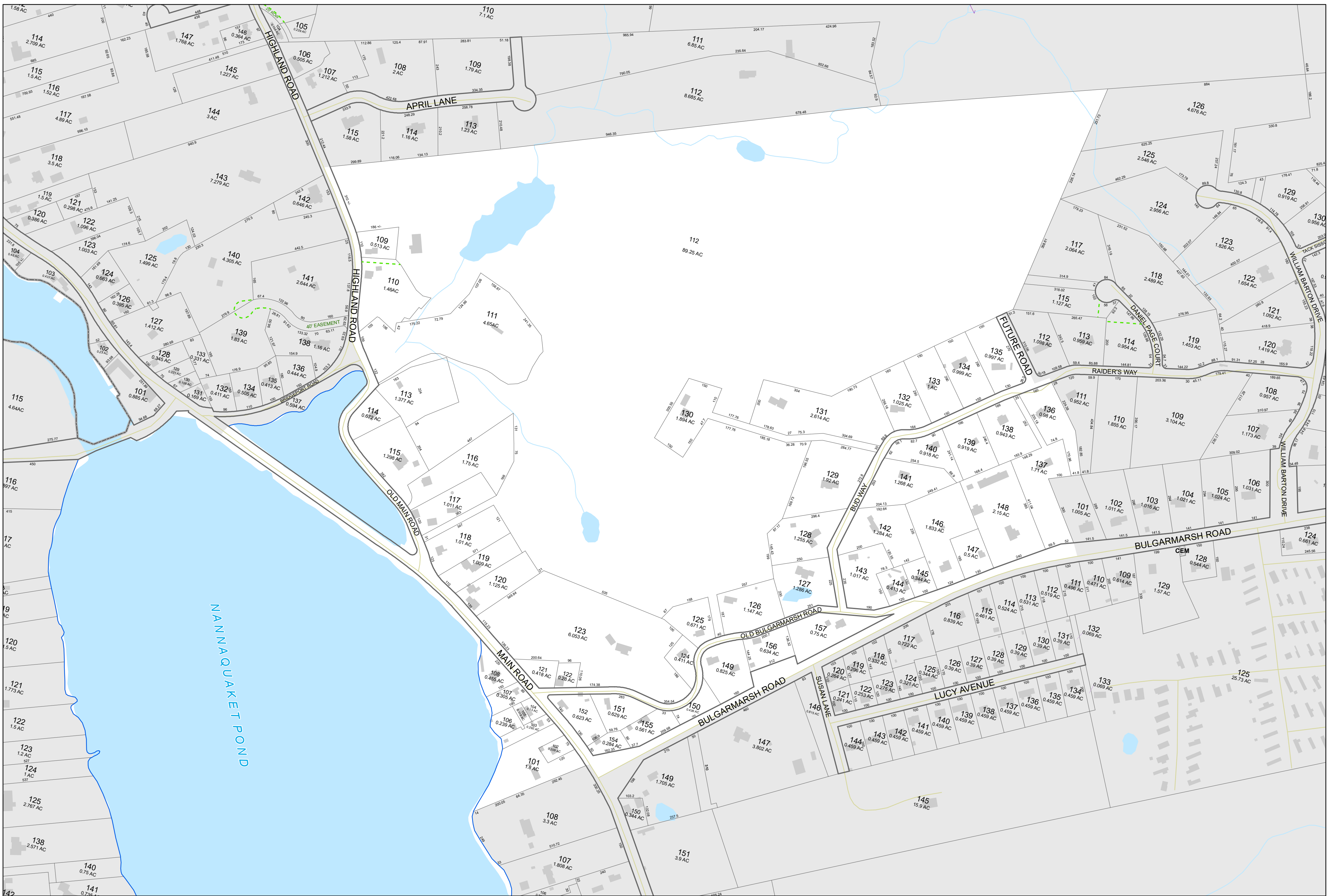


- Parcel Boundary
- Water Feature
- Private Right-of-Way
- Right-of-Way
- Town Boundary
- Easement
- Cemetery
- Stream
- Water Body
- Tower
- Building
- Streets (E911/RIGIS 2017)
- Condo / Other Parcel

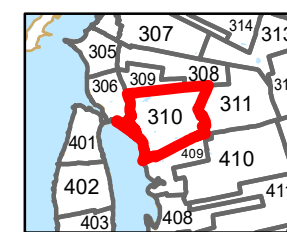


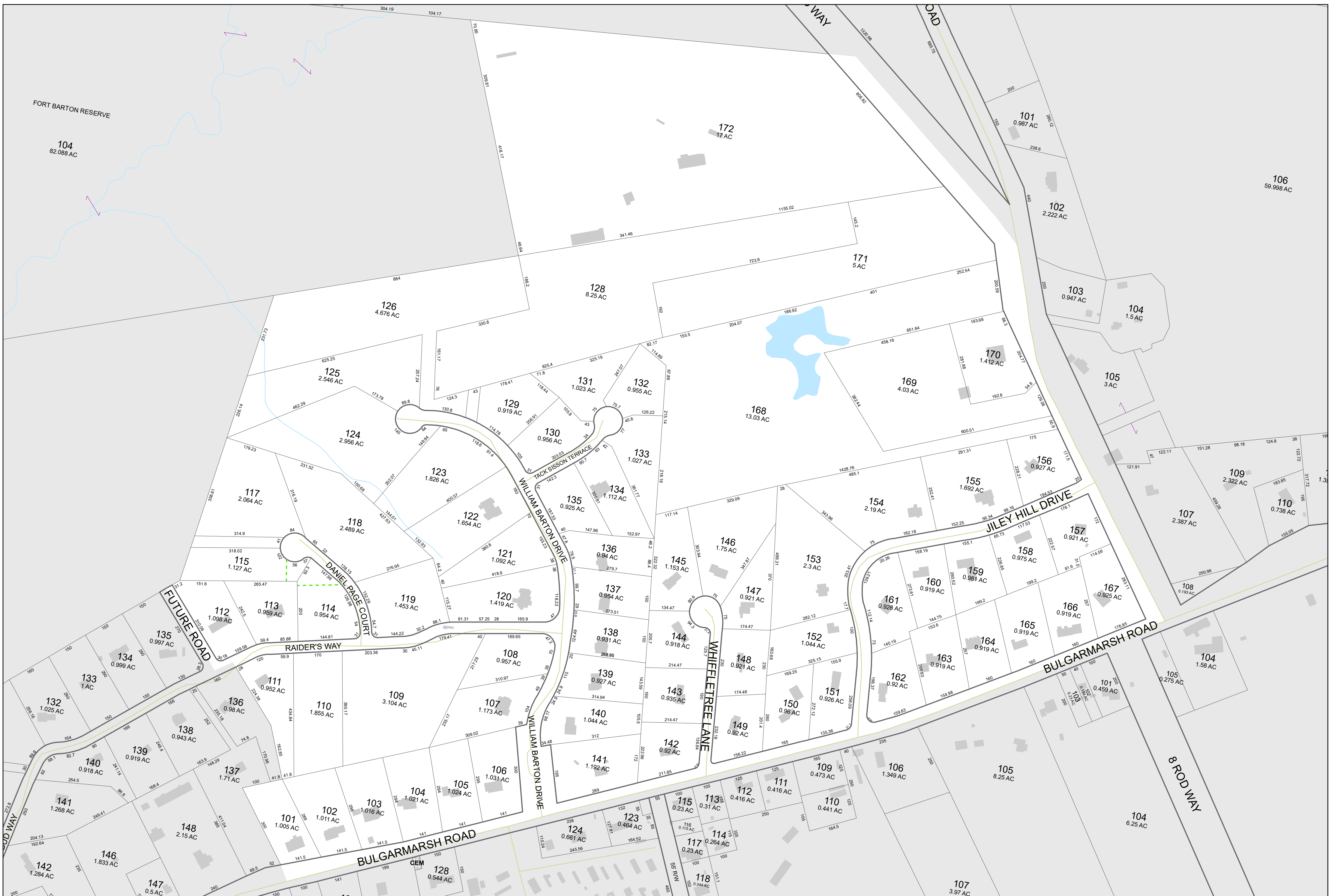




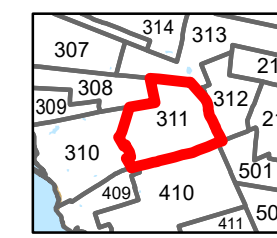


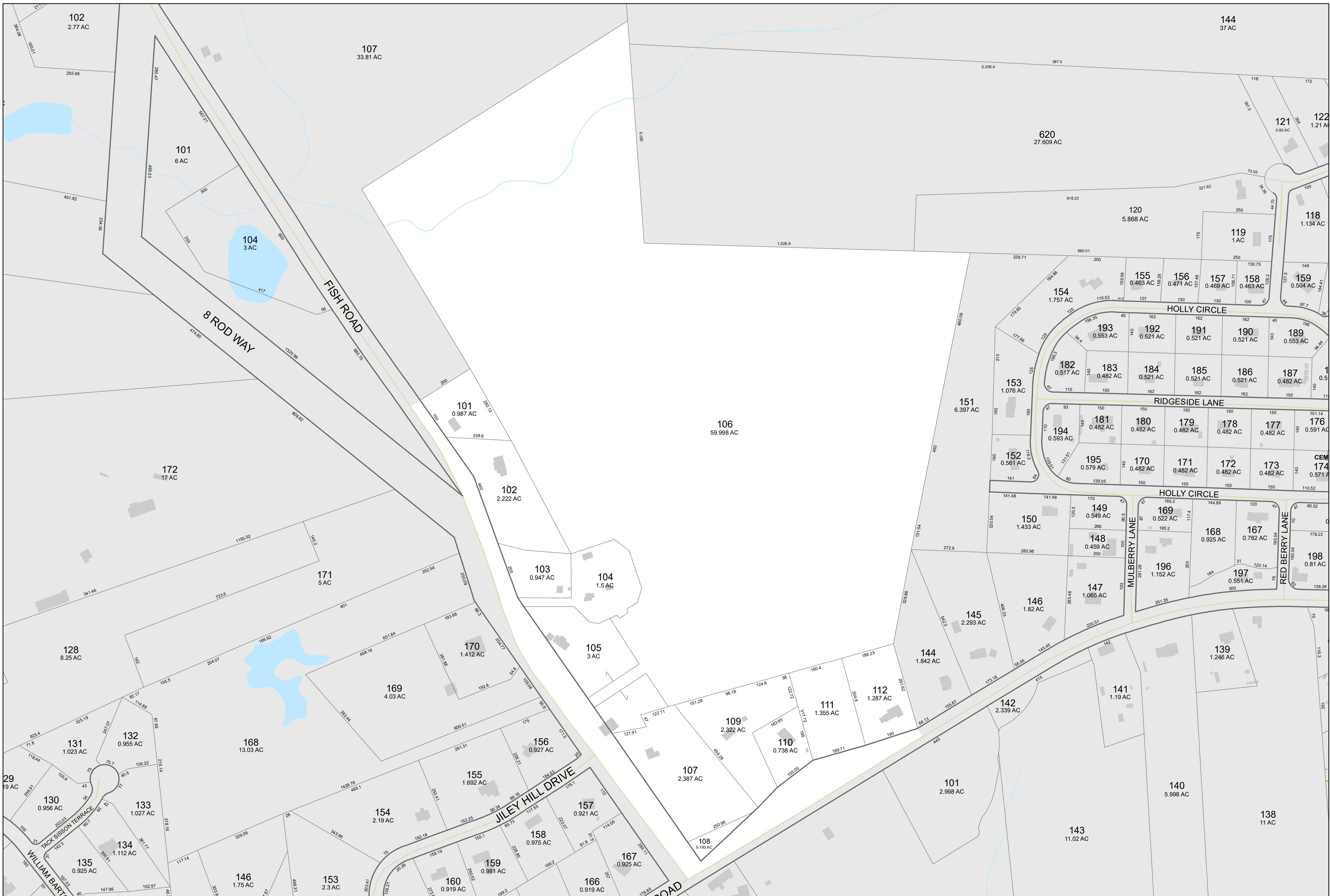
- Parcel Boundary
- Water Feature
- Private Right-of-Way
- Right-of-Way
- Town Boundary
- Easement
- Cemetery
- Water Body
- Tower
- Building
- Streets (E911/RIGIS 2017)
- Condo / Other Parcel





- Parcel Boundary
- Water Feature
- Private Right-of-Way
- Right-of-Way
- Town Boundary
- Easement
- Cemetery
- Stream
- Water Body
- Tower
- Building
- Streets (E911/RIGIS 2017)
- Condo / Other Parcel






Prepared by:  
**MainStreetGIS**  
 MainStreetGIS, LLC  
 www.mainstreetgis.com

This map is for assessment purposes only and is not valid for legal description or conveyance.

Parcel mapping is current through 12/31/2016  
 Print date: 8/3/2017

Data sources: RIGIS, E911, MassGIS, Town of Tiverton



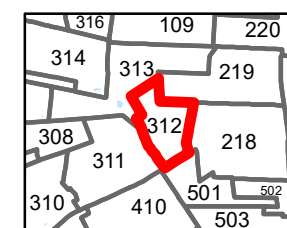
Assessor's Plat Map  
**TOWN OF TIVERTON**  
 Rhode Island

Prepared by MainStreetGIS, LLC

- Parcel Boundary
- Water Feature
- Private Right-of-Way
- Right-of-Way
- Town Boundary
- Easement
- Cemetery
- Stream
- Water Body
- Tower
- Building
- Streets (E911/RIGIS 2017)
- Condo / Other Parcel

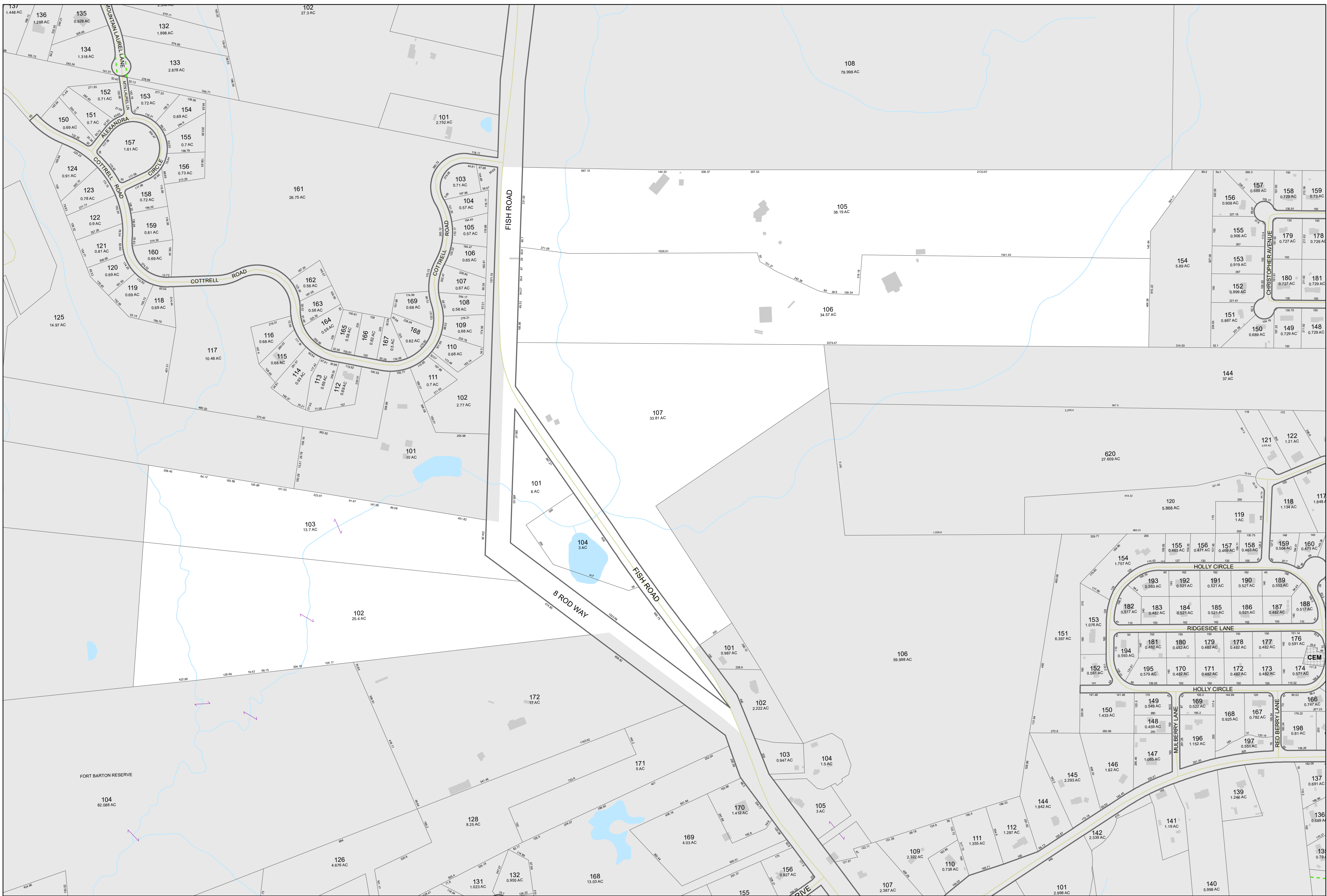


Locus Map

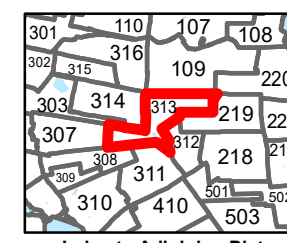


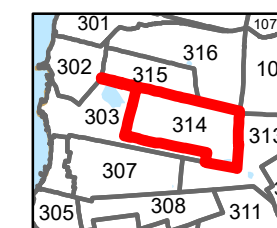
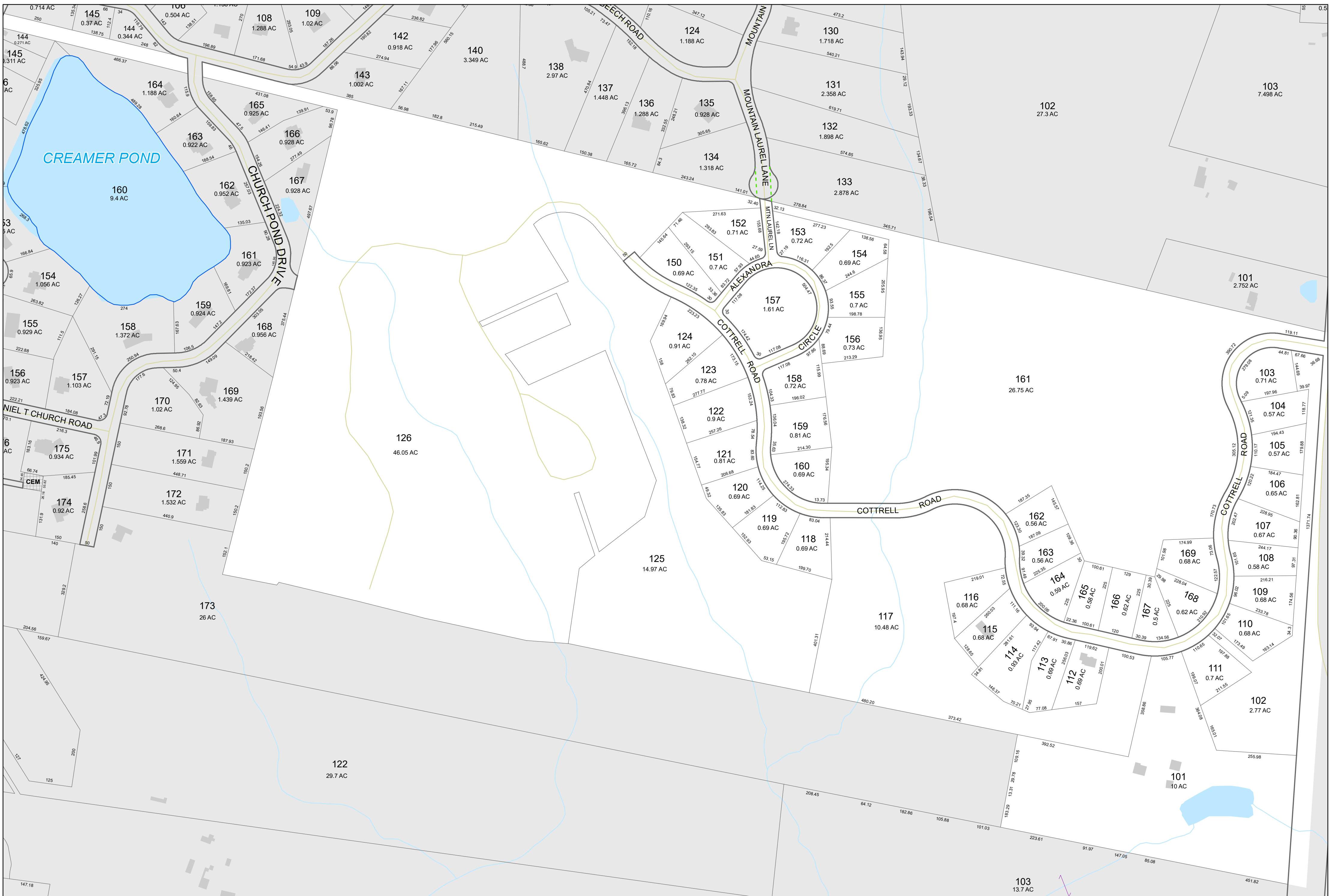
Index to Adjoining Plats

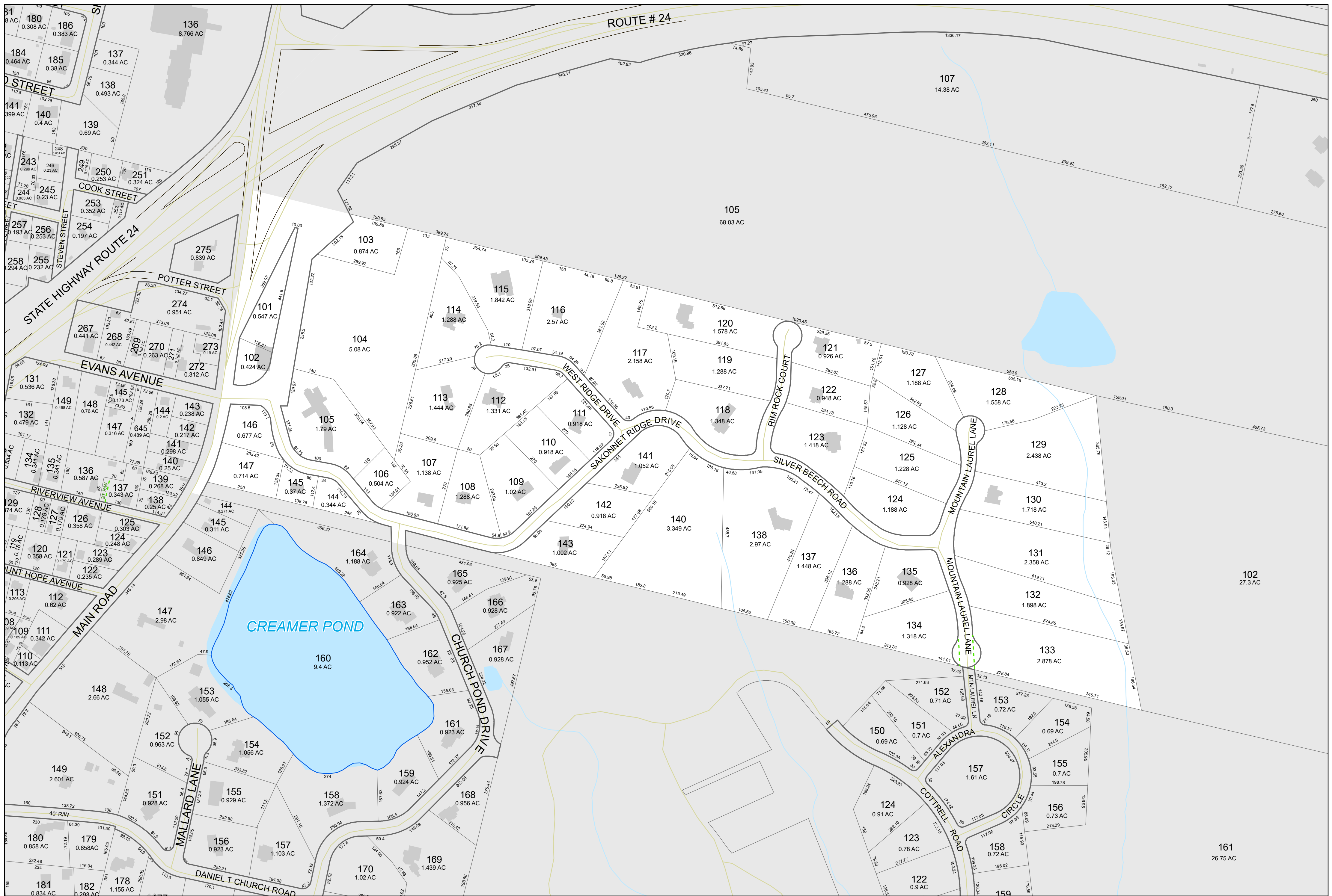
Plat  
**312**



- Parcel Boundary
- Private Right-of-Way
- Right-of-Way
- Town Boundary
- Easement
- Cemetery
- Stream
- Water Body
- Tower
- Building
- Streets (E911/RIGIS 2017)
- Condo / Other Parcel








Prepared by:  
**MainStreetGIS**  
 MainStreetGIS, LLC  
 www.mainstreetgis.com

This map is for assessment purposes only and is not valid for legal description or conveyance.

Parcel mapping is current through 12/31/2016  
 Print date: 8/3/2017

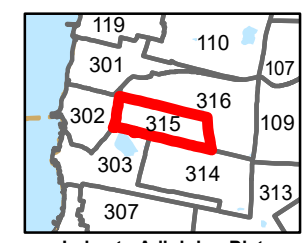
Data sources: RIGIS, E911, MassGIS, Town of Tiverton



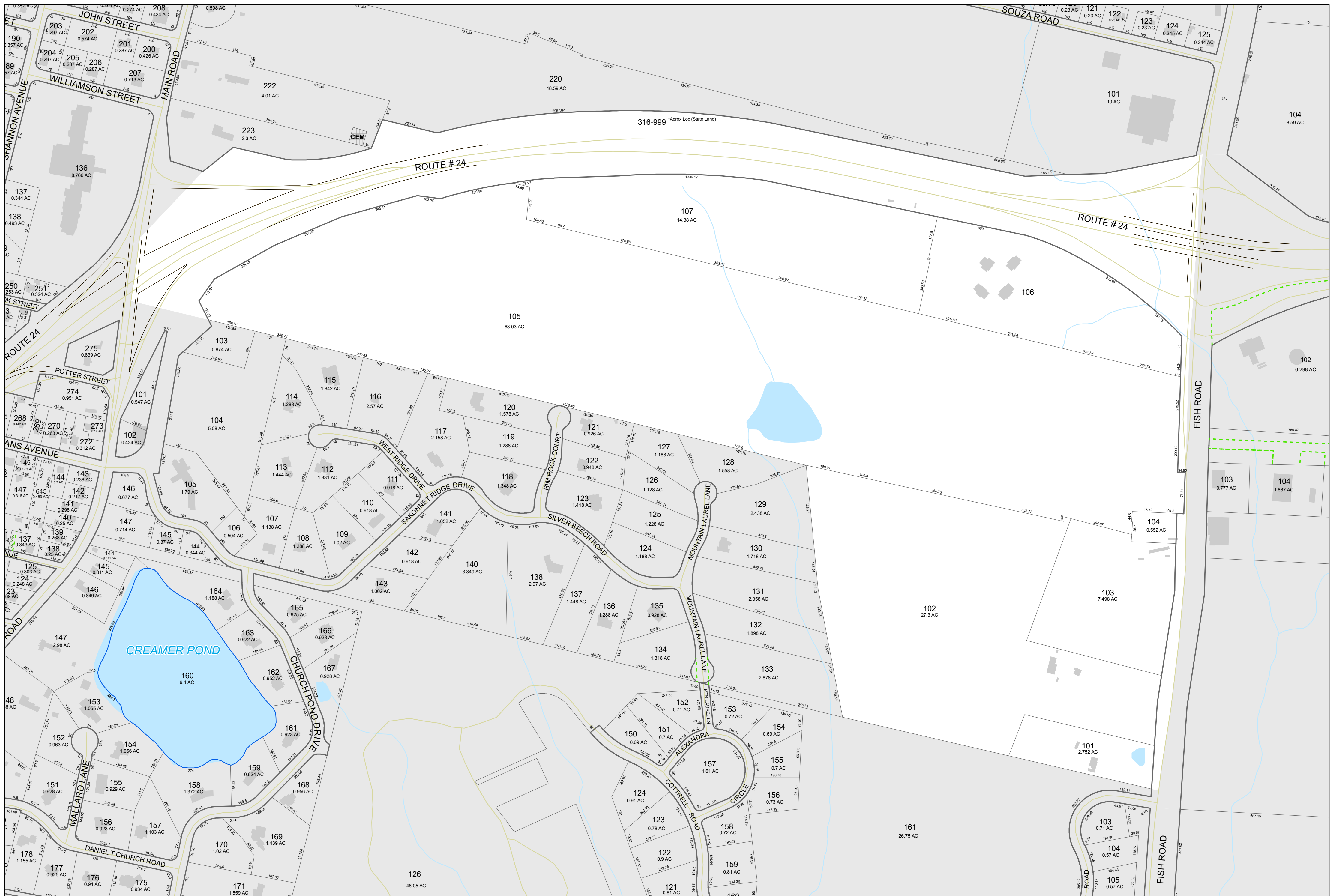
Assessor's Plat Map  
**TOWN OF TIVERTON**  
 Rhode Island

Prepared by MainStreetGIS, LLC

- Parcel Boundary
- Water Feature
- Private Right-of-Way
- Right-of-Way
- Town Boundary
- Easement
- Cemetery
- Stream
- Water Body
- ▲ Tower
- Building
- Streets (E911/RIGIS 2017)
- Condo / Other Parcel



Plat  
**315**

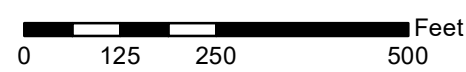


Prepared by:  
**MainStreetGIS**  
 MainStreetGIS, LLC  
 www.mainstreetgis.com

This map is for assessment purposes only and is not valid for legal description or conveyance.

Parcel mapping is current through 12/31/2016  
 Print date: 8/3/2017

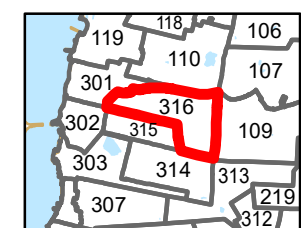
Data sources: RIGIS, E911, MassGIS, Town of Tiverton



Assessor's Plat Map  
**TOWN OF TIVERTON**  
 Rhode Island

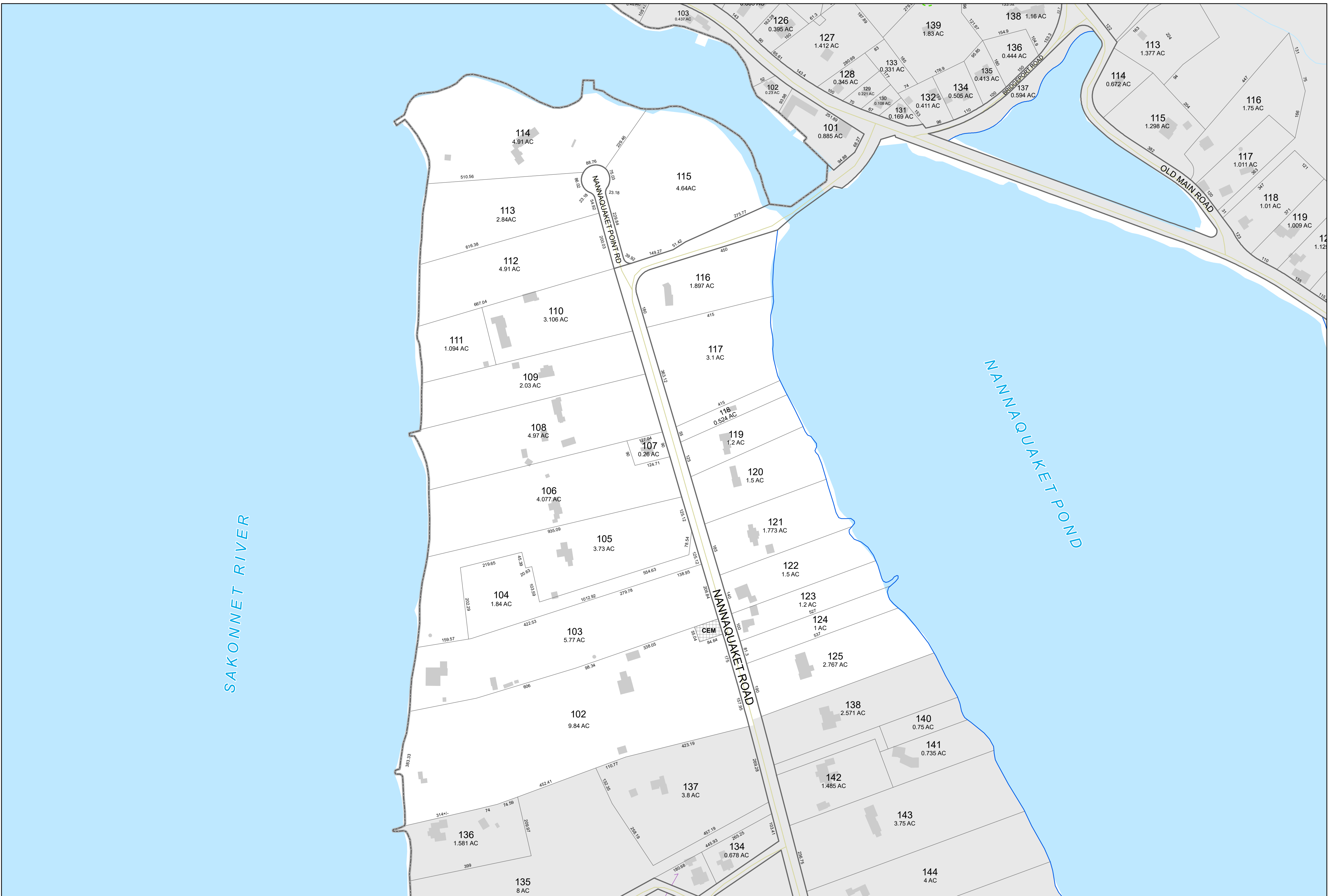
Prepared by MainStreetGIS, LLC

- Parcel Boundary
- Water Feature
- - - Private Right-of-Way
- Right-of-Way
- Town Boundary
- - - Easement
- ▣ Cemetery
- Stream
- Water Body
- ▲ Tower
- Building
- Streets (E911/RIGIS 2017)
- ▣ Condo / Other Parcel

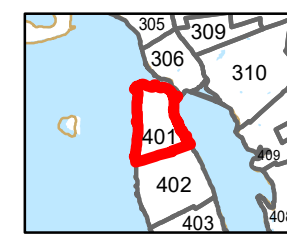


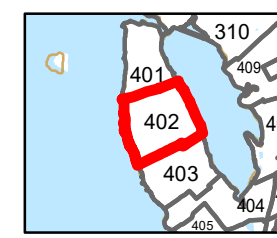
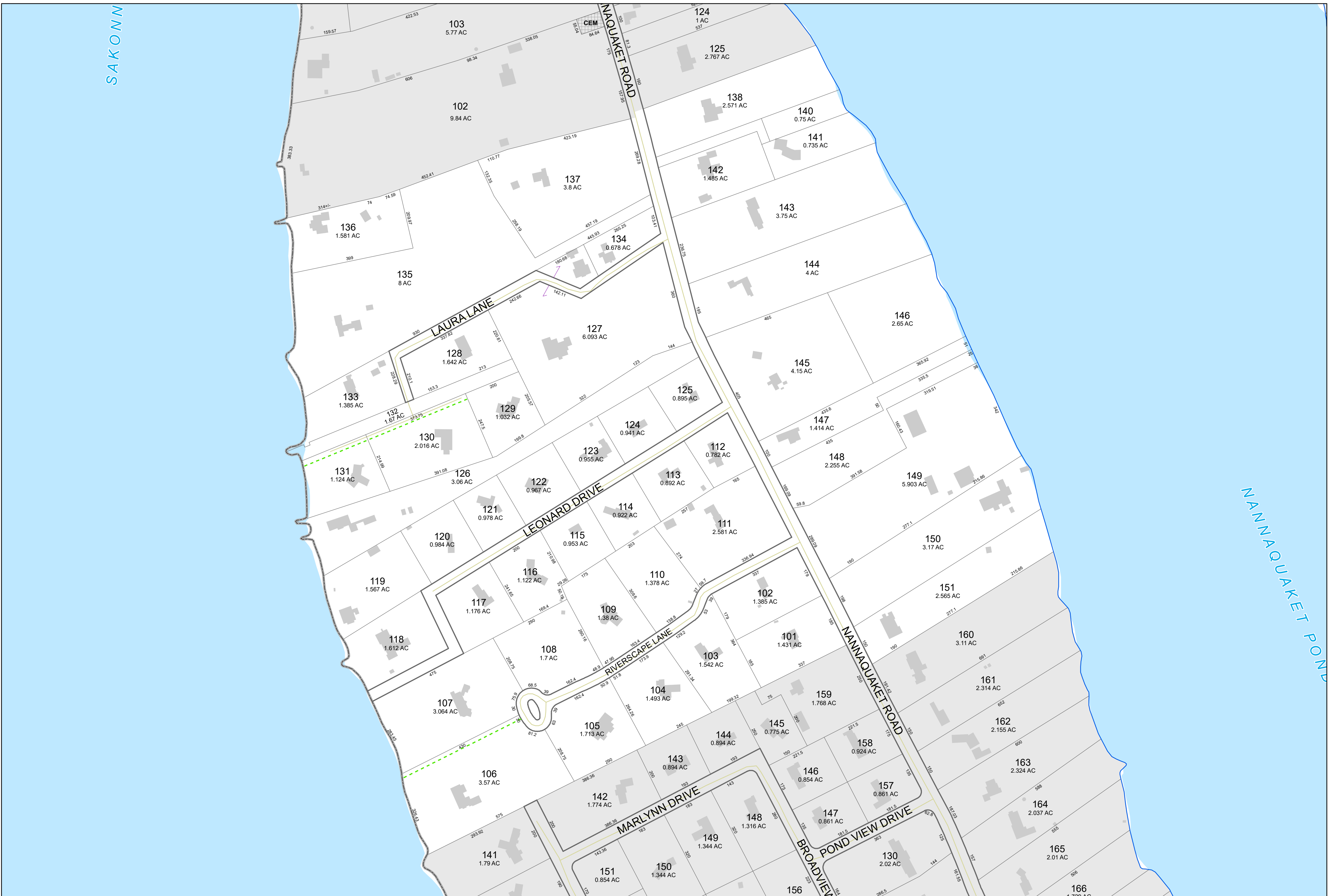
Plat  
**316**

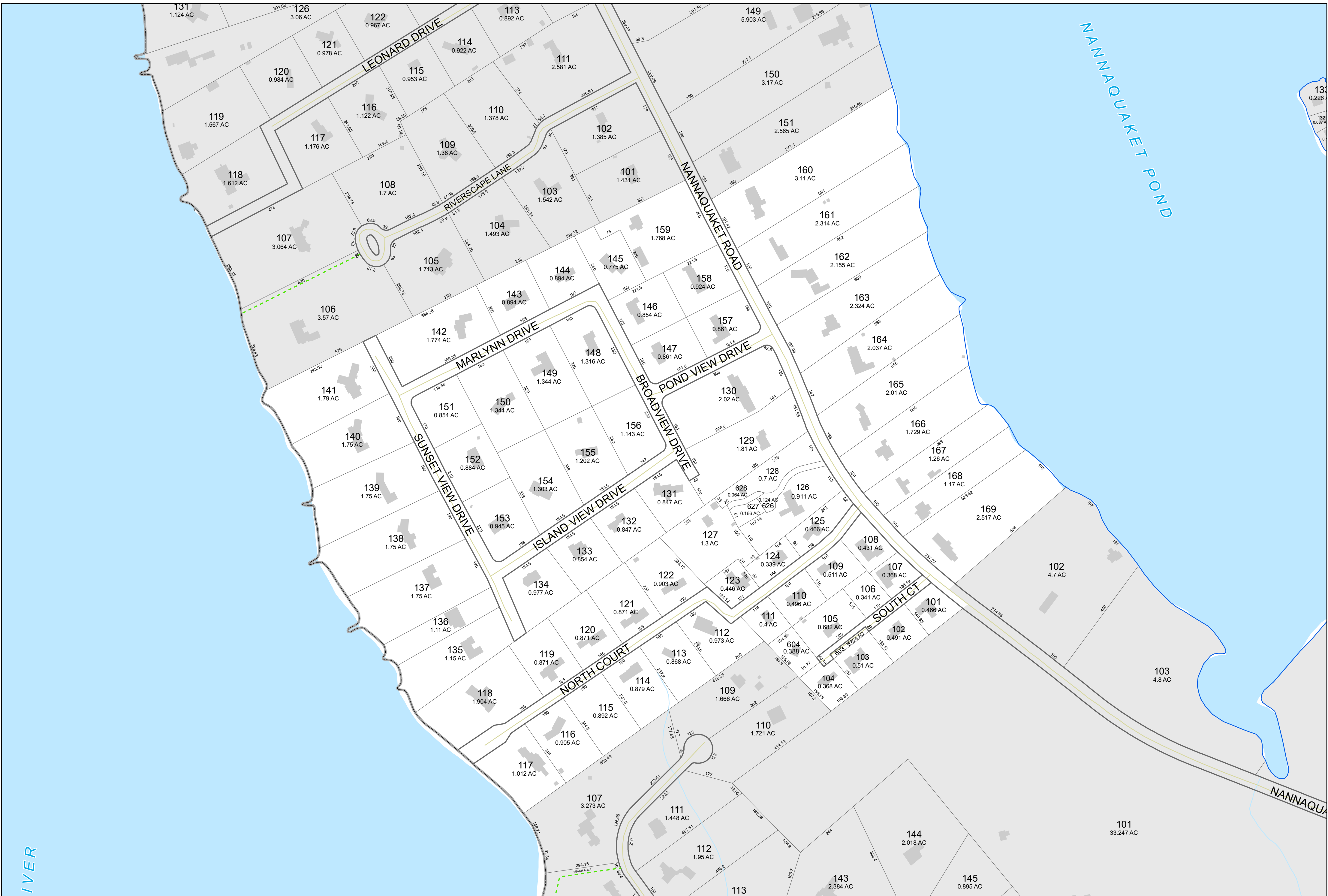




- Parcel Boundary
- Water Feature
- - - Private Right-of-Way
- Right-of-Way
- Town Boundary
- - - Easement
- ▣ Cemetery
- Stream
- Water Body
- ▲ Tower
- Building
- Streets (E911/RIGIS 2017)
- ▭ Condo / Other Parcel



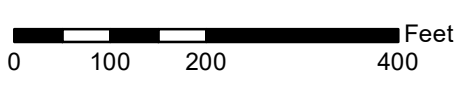




Prepared by:  
**MainStreetGIS**  
 MainStreetGIS, LLC  
 www.mainstreetgis.com

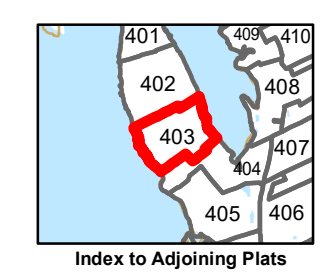
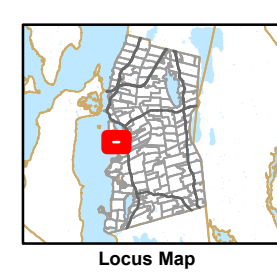
This map is for assessment purposes only and is not valid for legal description or conveyance.  
 Parcel mapping is current through 12/31/2016  
 Print date: 8/3/2017

Data sources: RIGIS, E911, MassGIS, Town of Tiverton  
**RIGIS**

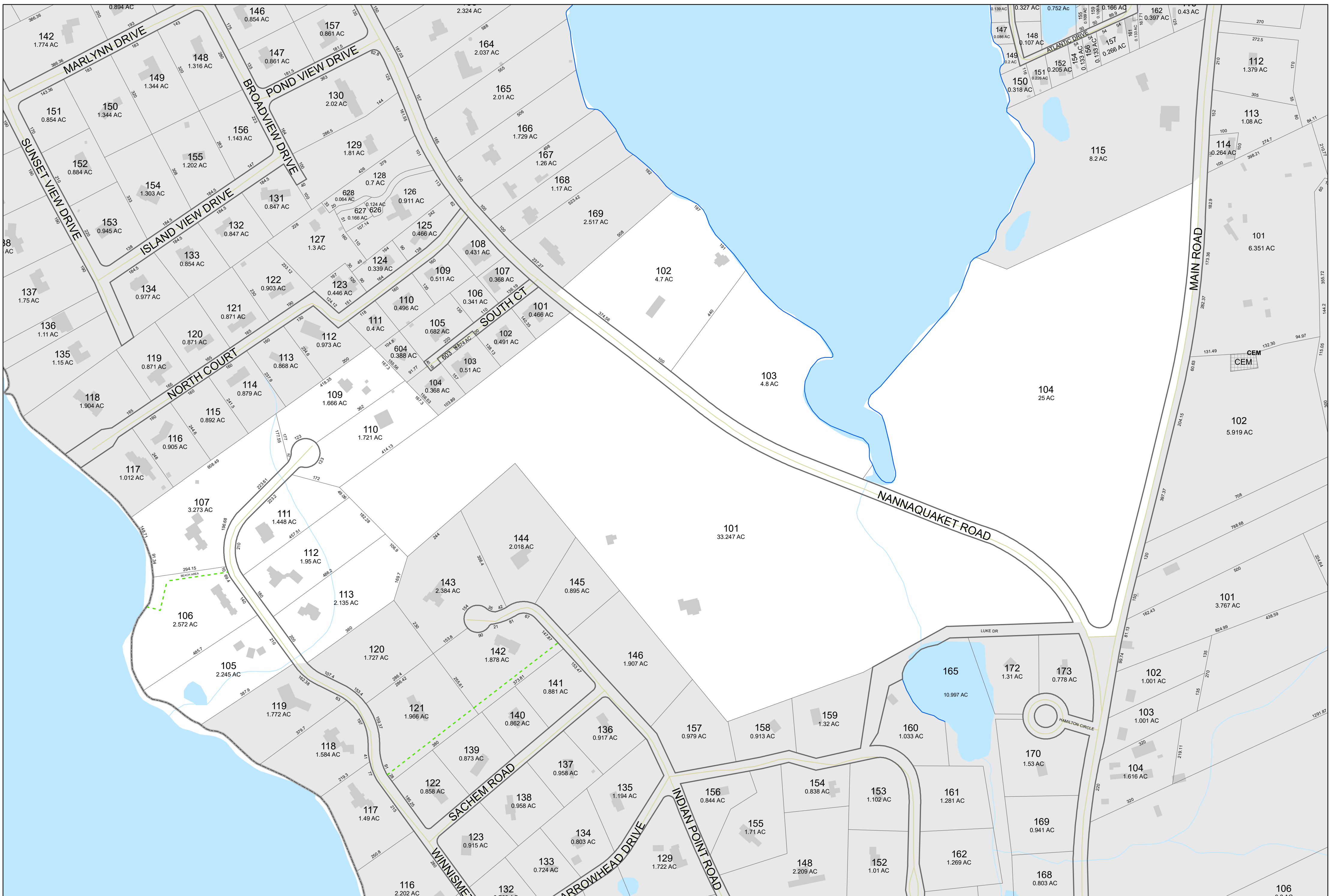


Assessor's Plat Map  
**TOWN OF TIVERTON**  
 Rhode Island  
 Prepared by MainStreetGIS, LLC

- Parcel Boundary
- Water Feature
- Private Right-of-Way
- Right-of-Way
- Town Boundary
- Easement
- Cemetery
- Stream
- Water Body
- Tower
- Building
- Streets (E911/RIGIS 2017)
- Condo / Other Parcel



Plat  
**403**  
 8/3/2017 Sheet 59 of 142

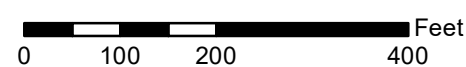


Prepared by:  
**MainStreetGIS**  
 MainStreetGIS, LLC  
 www.mainstreetgis.com

This map is for assessment purposes only  
 and is not valid for legal description or conveyance.

Parcel mapping is current through 12/31/2016  
 Print date: 8/3/2017

Data sources: RIGIS, E911, MassGIS, Town of Tiverton



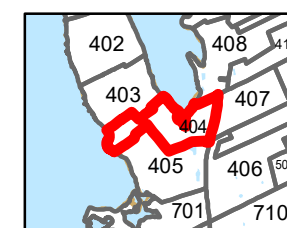
Assessor's Plat Map  
**TOWN OF TIVERTON**  
 Rhode Island

Prepared by MainStreetGIS, LLC

- Parcel Boundary
- Water Feature
- - - Private Right-of-Way
- Right-of-Way
- Town Boundary
- - - Easement
- ▣ Cemetery
- Stream
- Water Body
- ▲ Tower
- Building
- Streets (E911/RIGIS 2017)
- ▭ Condo / Other Parcel



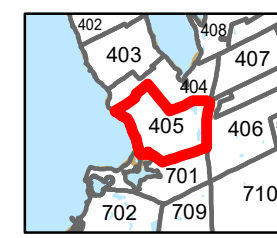
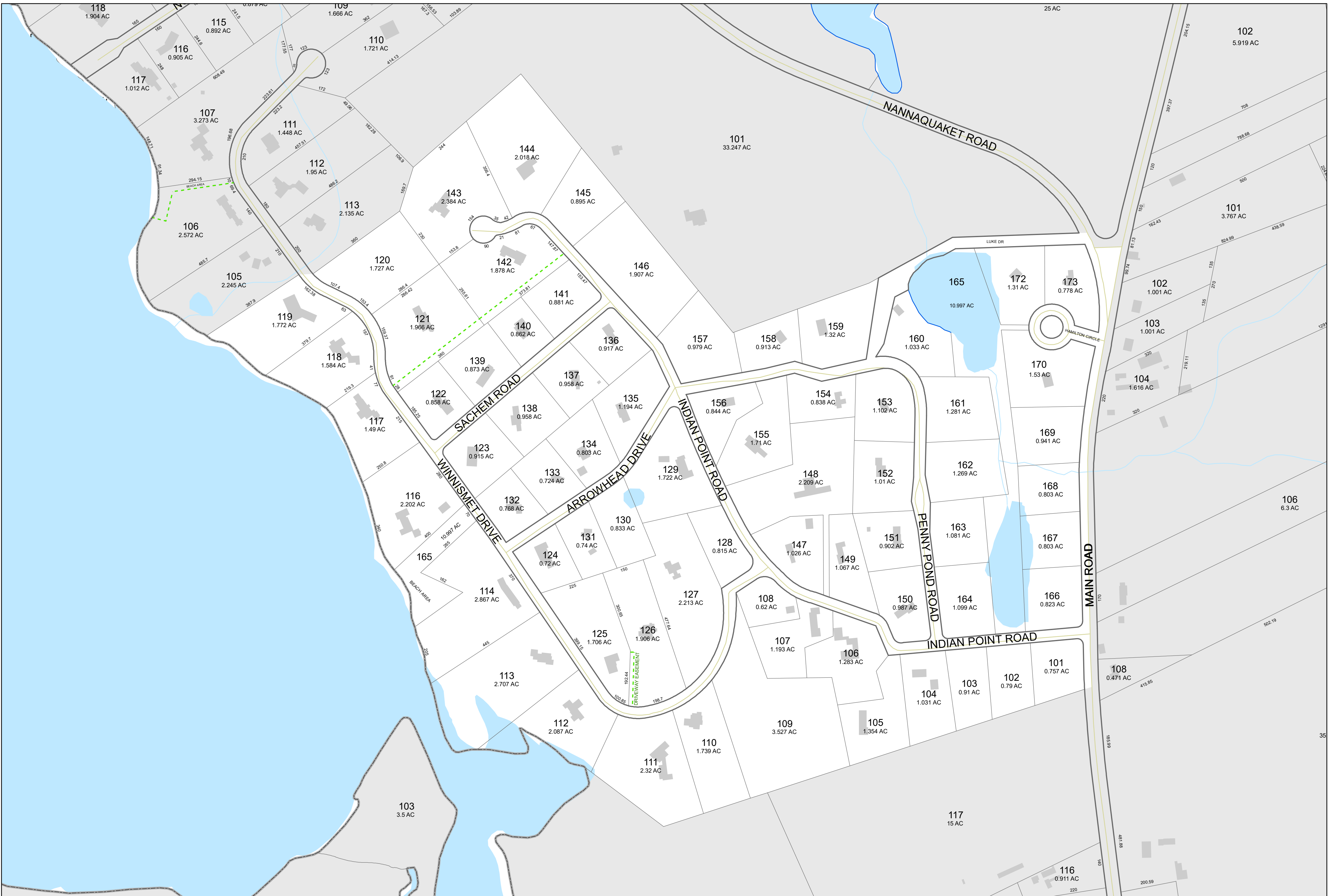
Locus Map

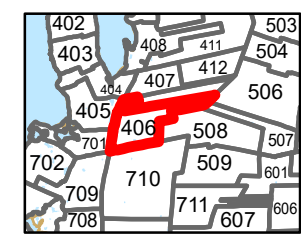


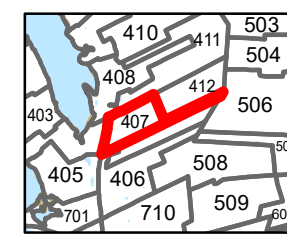
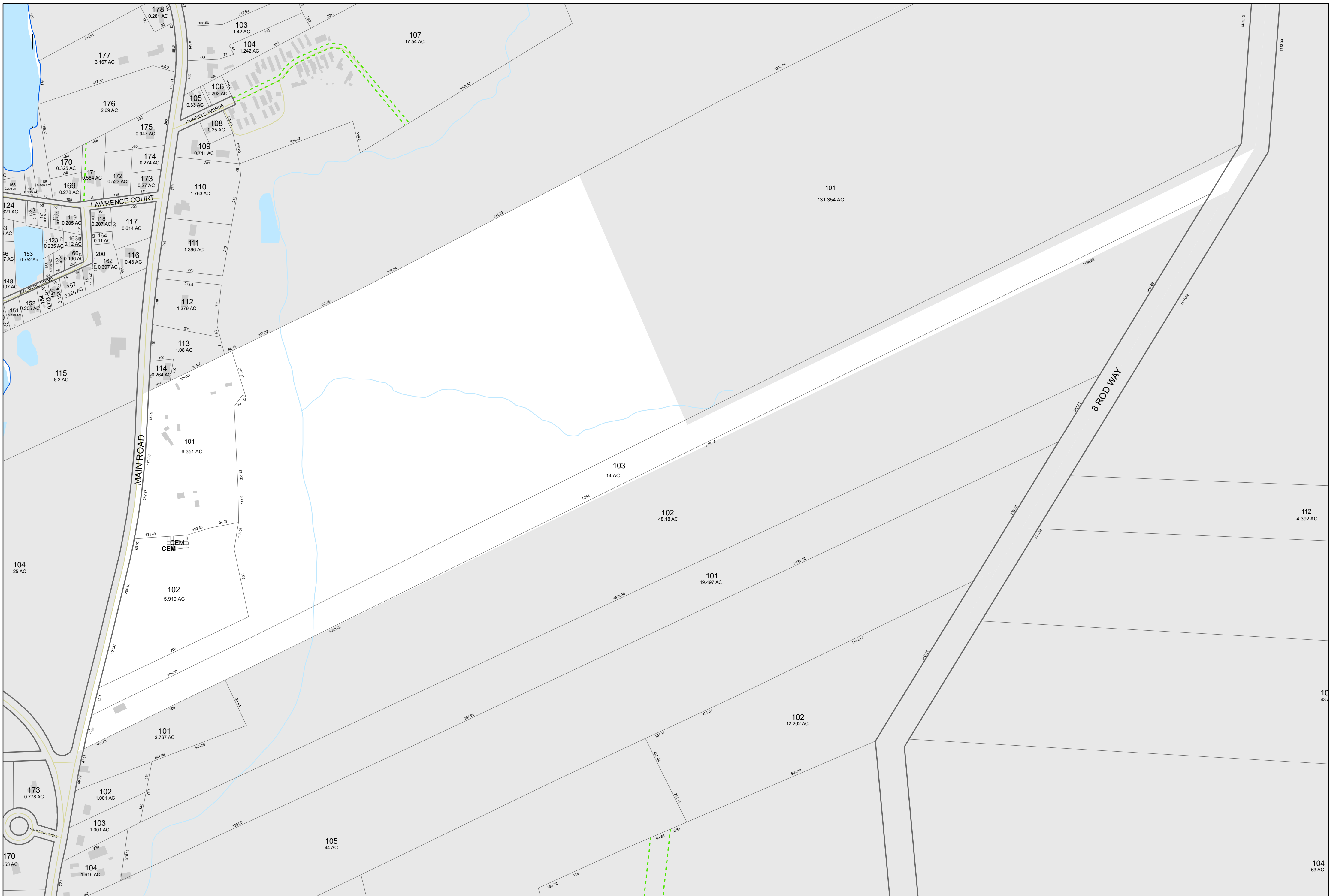
Index to Adjoining Plats

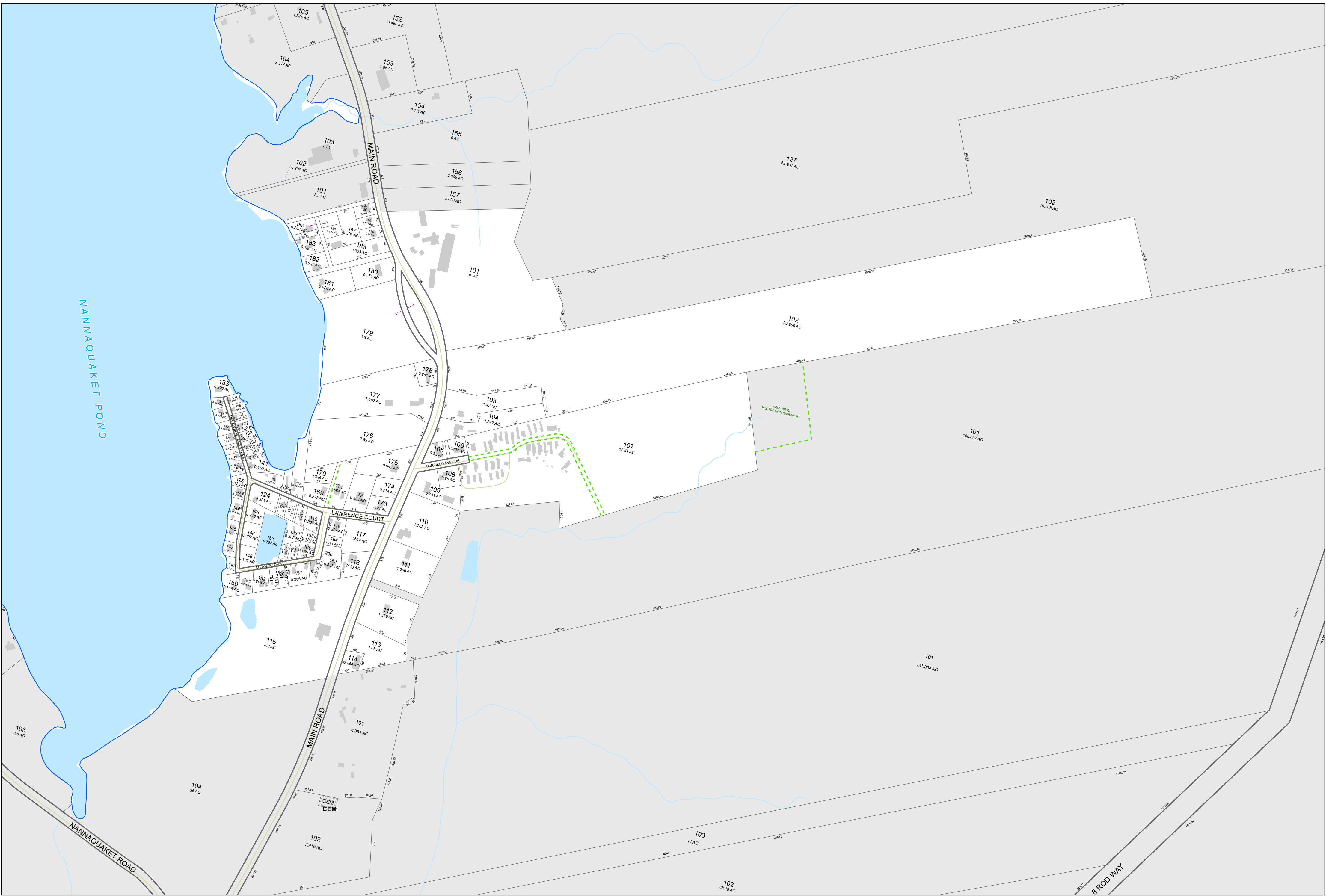
Plat  
**404**

8/3/2017 Sheet 60 of 142










Prepared by:  
**MainStreetGIS**  
 MainStreetGIS, LLC  
 www.mainstreetgis.com

This map is for assessment purposes only and is not valid for legal description or conveyance.

Parcel mapping is current through 12/31/2016  
 Print date: 8/3/2017

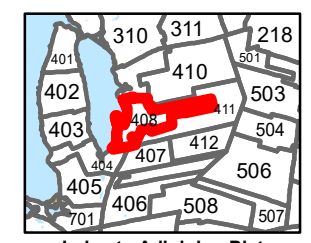
Data sources: RIGIS, E911, MassGIS, Town of Tiverton



Assessor's Plat Map  
**TOWN OF TIVERTON**  
 Rhode Island

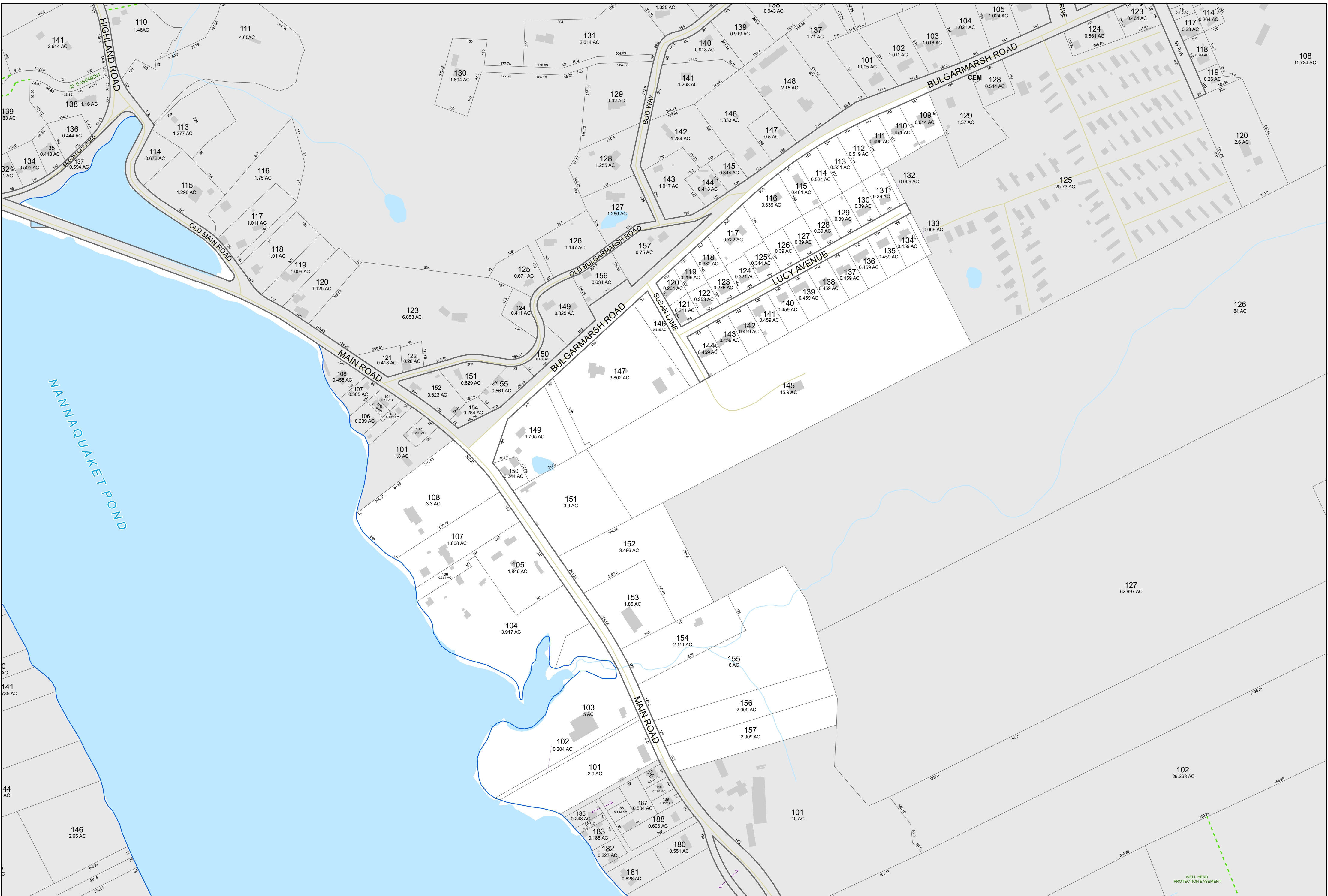
Prepared by MainStreetGIS, LLC

- Parcel Boundary
- Water Feature
- - - Private Right-of-Way
- Right-of-Way
- Town Boundary
- - - Easement
- ▣ Cemetery
- Stream
- Water Body
- ▲ Tower
- ▣ Building
- Streets (E911/RIGIS 2017)
- ▣ Condo / Other Parcel



Plat  
**408**

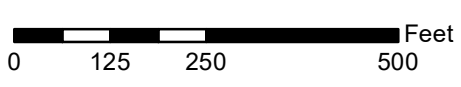




Prepared by:  
**MainStreetGIS**  
 MainStreetGIS, LLC  
 www.mainstreetgis.com

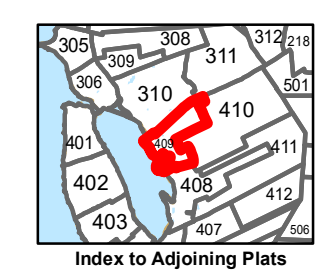
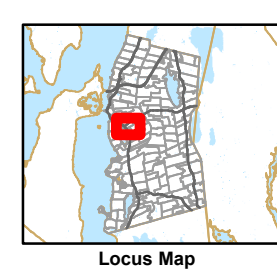
This map is for assessment purposes only and is not valid for legal description or conveyance.  
 Parcel mapping is current through 12/31/2016  
 Print date: 8/3/2017

Data sources: RIGIS, E911, MassGIS, Town of Tiverton  
**RIGIS**

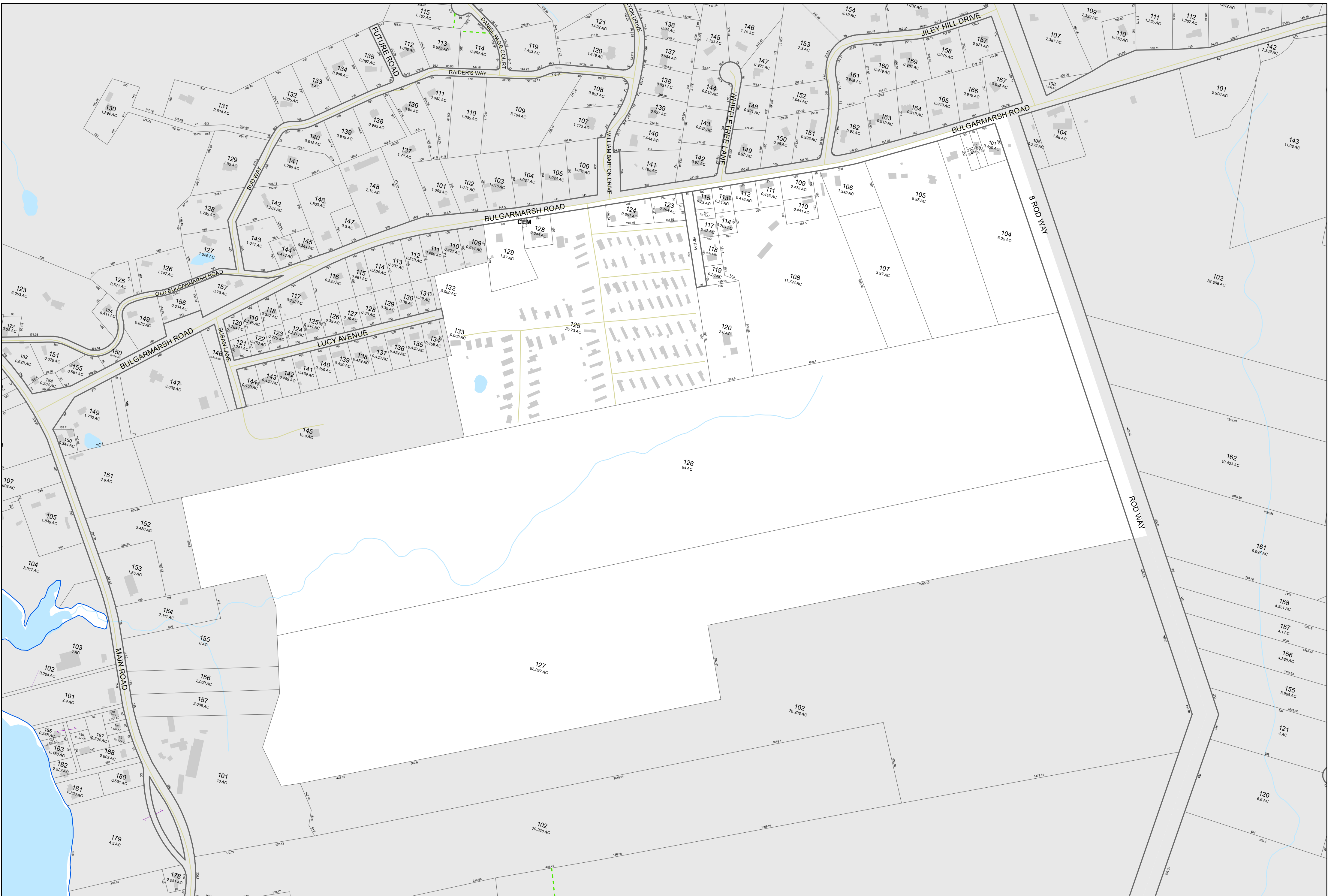


Assessor's Plat Map  
**TOWN OF TIVERTON**  
 Rhode Island  
 Prepared by MainStreetGIS, LLC

- Parcel Boundary
- Water Feature
- Private Right-of-Way
- Right-of-Way
- Town Boundary
- Easement
- Cemetery
- Stream
- Water Body
- Tower
- Building
- Streets (E911/RIGIS 2017)
- Condo / Other Parcel




Plat  
**409**  
 8/3/2017 Sheet 65 of 142



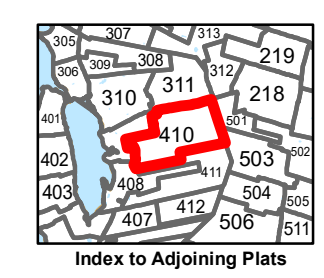
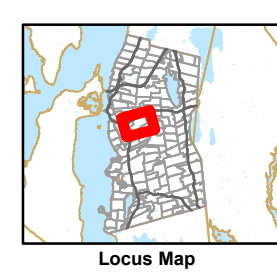
Prepared by:  
**MainStreetGIS**  
 MainStreetGIS, LLC  
 www.mainstreetgis.com

This map is for assessment purposes only and is not valid for legal description or conveyance.  
 Parcel mapping is current through 12/31/2016  
 Print date: 8/3/2017



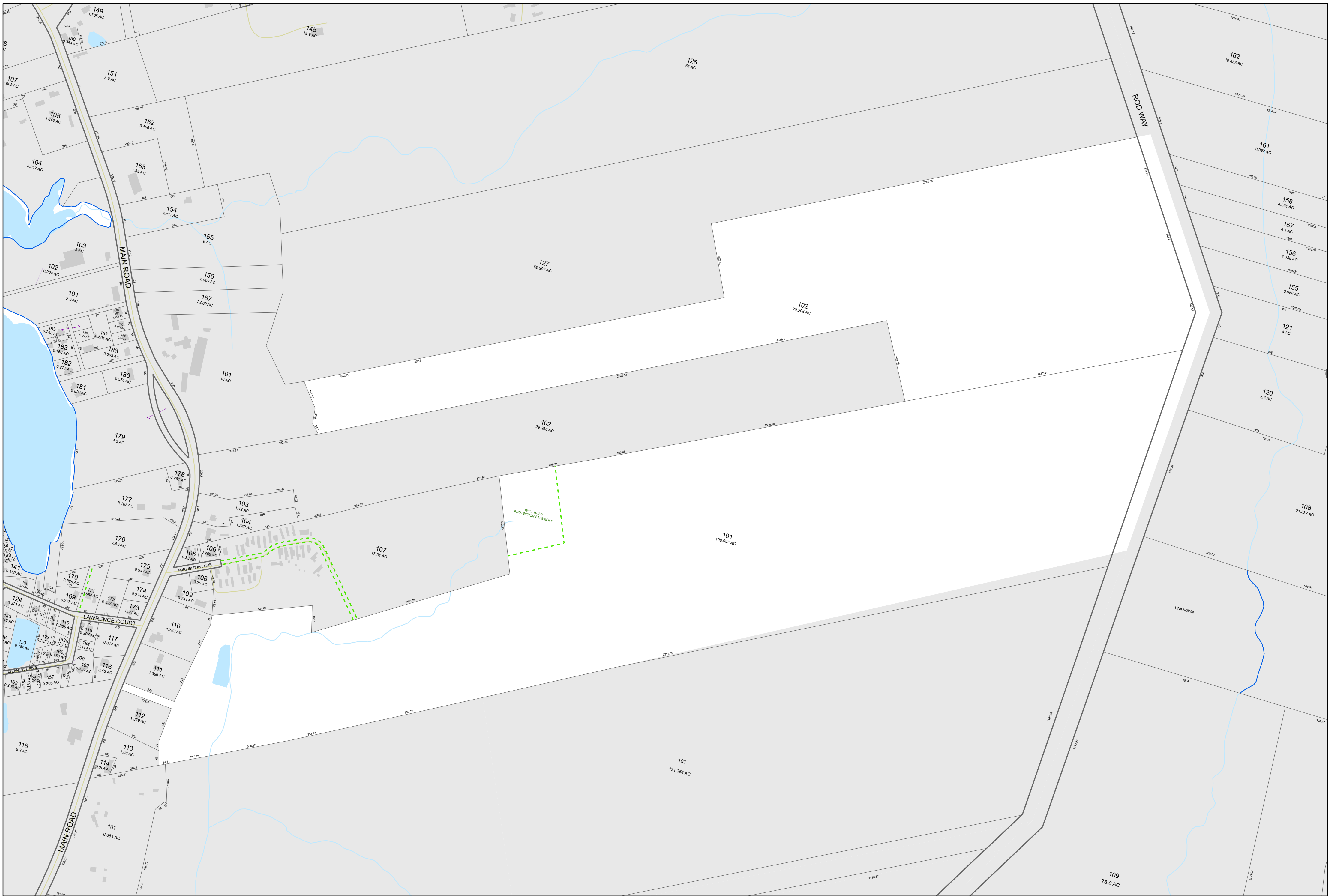
Assessor's Plat Map  
**TOWN OF TIVERTON**  
 Rhode Island  
 Prepared by MainStreetGIS, LLC

- Parcel Boundary
- Water Feature
- Private Right-of-Way
- Right-of-Way
- Town Boundary
- Easement
- Cemetery
- Stream
- Water Body
- Tower
- Building
- Streets (E911/RIGIS 2017)
- Condo / Other Parcel



Plat  
**410**  
 8/3/2017 Sheet 66 of 142

Data sources: RIGIS, E911, MassGIS, Town of Tiverton  
**RIGIS**

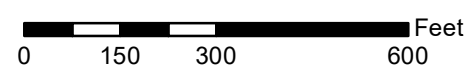


Prepared by:  
 MainStreetGIS, LLC  
 www.mainstreetgis.com

This map is for assessment purposes only and is not valid for legal description or conveyance.

Parcel mapping is current through 12/31/2016  
 Print date: 8/3/2017

Data sources: RIGIS, E911, MassGIS, Town of Tiverton



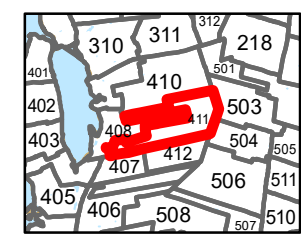
Assessor's Plat Map  
**TOWN OF TIVERTON**  
 Rhode Island

Prepared by MainStreetGIS, LLC

- Parcel Boundary
- Water Feature
- Private Right-of-Way
- Right-of-Way
- Town Boundary
- Easement
- Cemetery
- Stream
- Water Body
- Tower
- Building
- Streets (E911/RIGIS 2017)
- Condo / Other Parcel

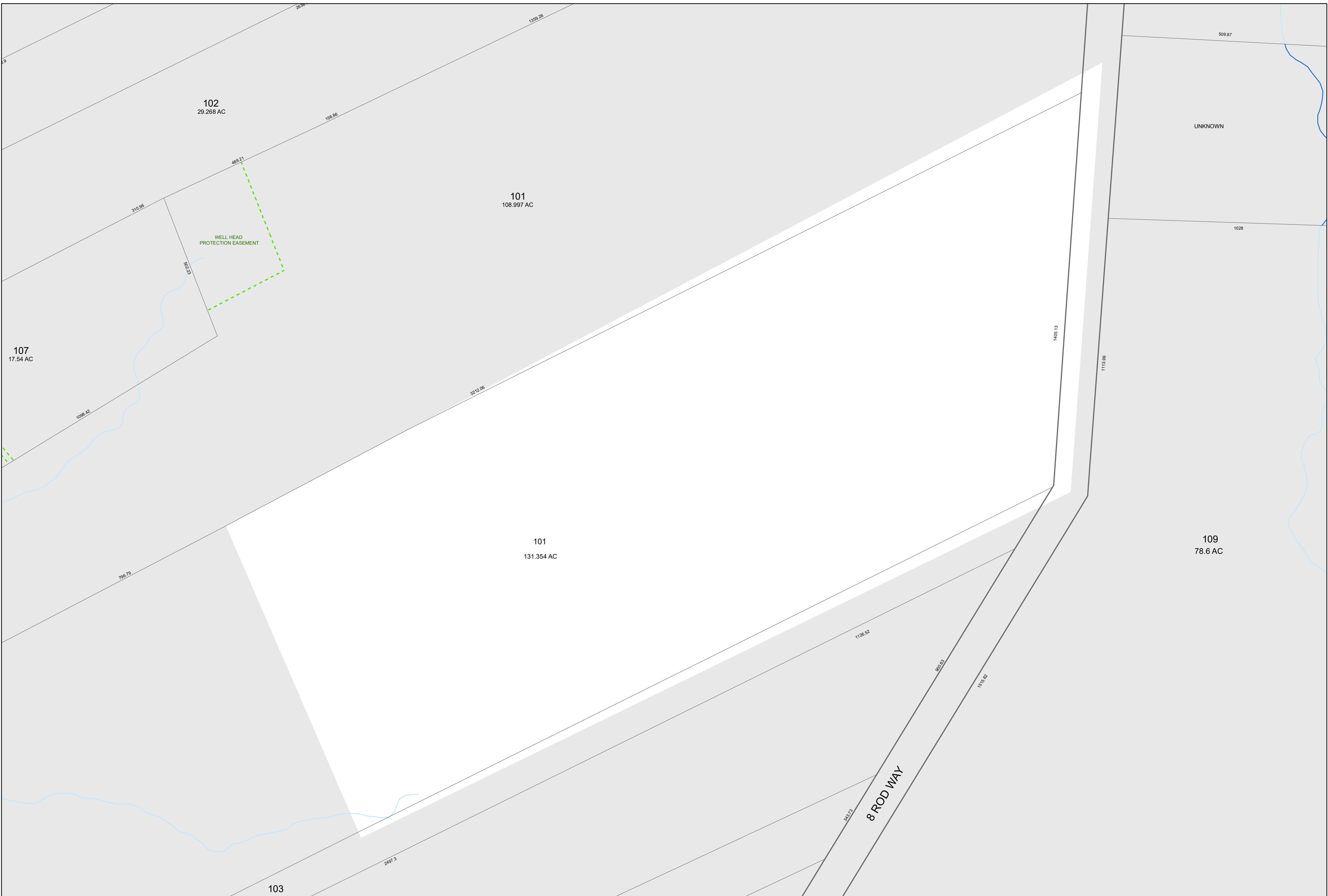


Locus Map



Index to Adjoining Plats

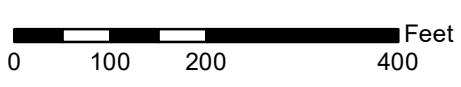
Plat  
**411**



Prepared by:  
**MainStreetGIS**  
 MainStreetGIS, LLC  
 www.mainstreetgis.com

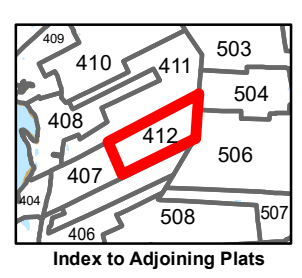
This map is for assessment purposes only and is not valid for legal description or conveyance.  
 Parcel mapping is current through 12/31/2016  
 Print date: 8/3/2017

Data sources: RIGIS, E911, MassGIS, Town of Tiverton  
**RIGIS**

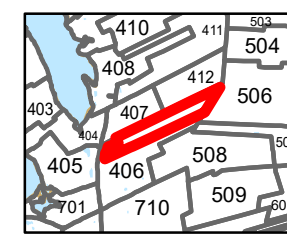
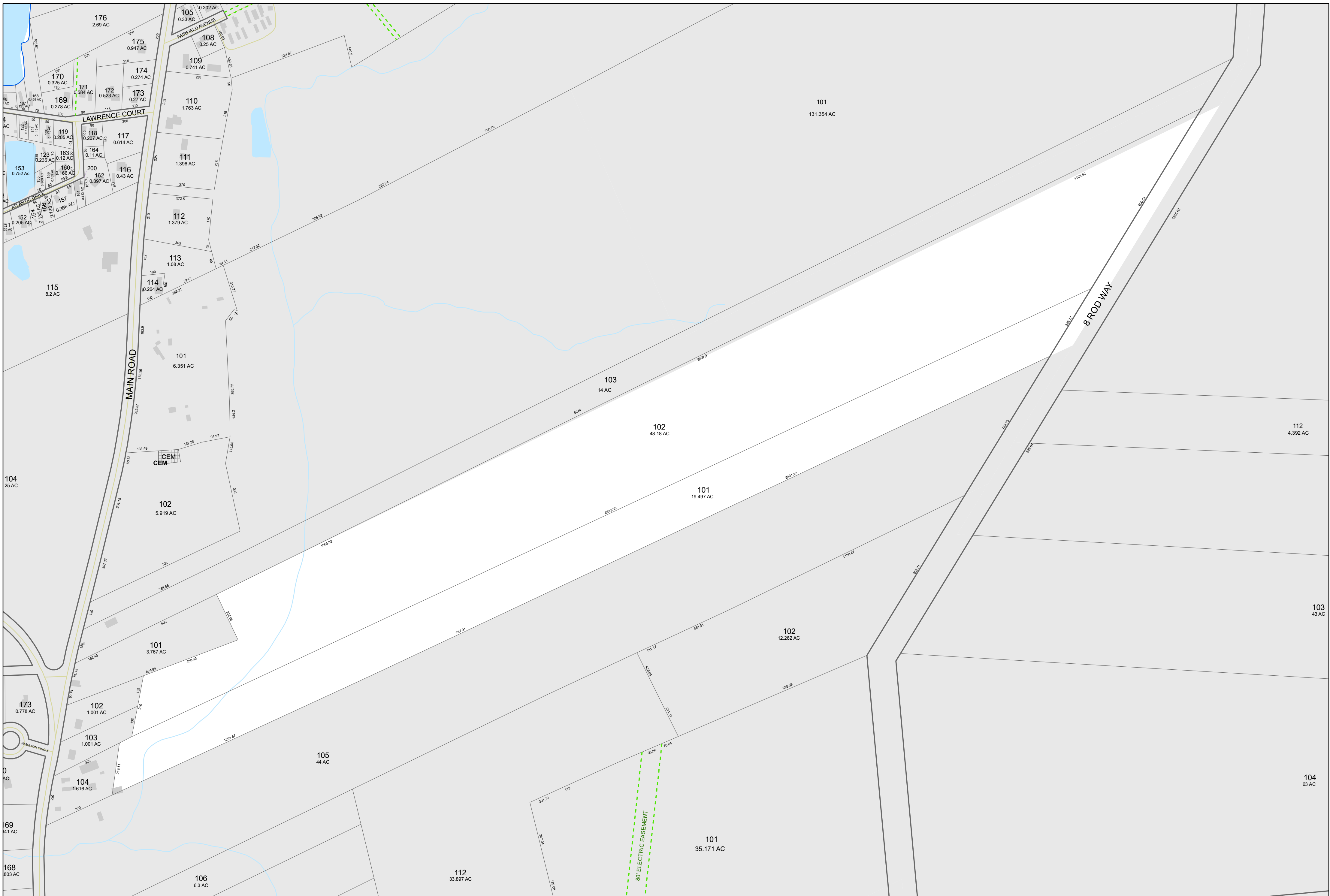


Assessor's Plat Map  
**TOWN OF TIVERTON**  
 Rhode Island  
 Prepared by MainStreetGIS, LLC

- Parcel Boundary
- Water Feature
- - - Private Right-of-Way
- Right-of-Way
- Town Boundary
- - - Easement
- ▣ Cemetery
- Stream
- Water Body
- ▲ Tower
- ▣ Building
- Streets (E911/RIGIS 2017)
- ▣ Condo / Other Parcel

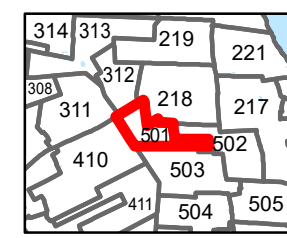


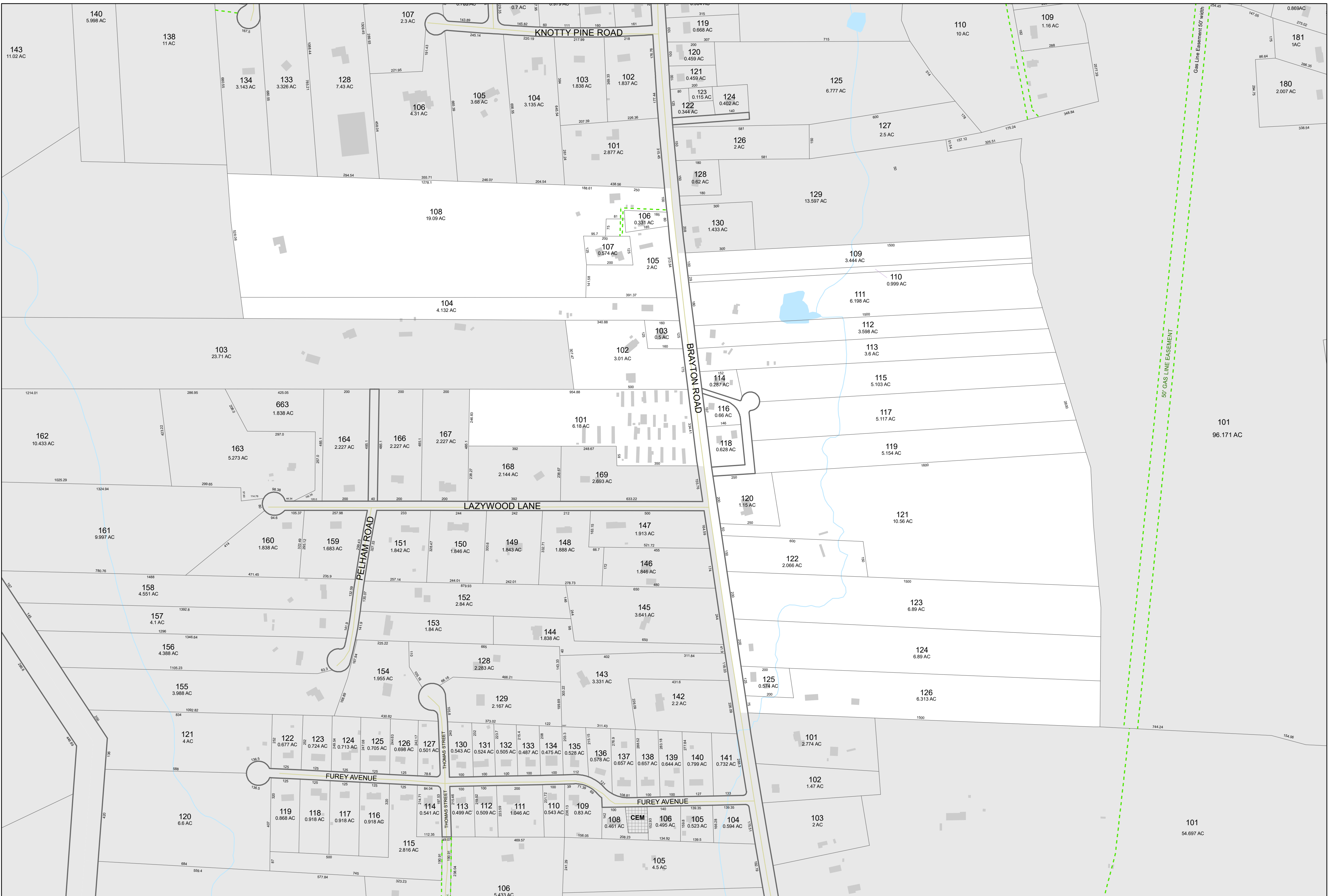
**Plat**  
**412**  
 8/3/2017 Sheet 68 of 142





- Parcel Boundary
- Water Feature
- Private Right-of-Way
- Right-of-Way
- Town Boundary
- Easement
- Cemetery
- Stream
- Water Body
- Tower
- Building
- Streets (E911/RIGIS 2017)
- Condo / Other Parcel



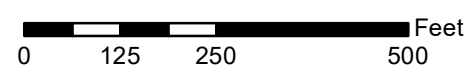


Prepared by:  
**MainStreetGIS**  
 MainStreetGIS, LLC  
 www.mainstreetgis.com

This map is for assessment purposes only and is not valid for legal description or conveyance.

Parcel mapping is current through 12/31/2016  
 Print date: 8/3/2017

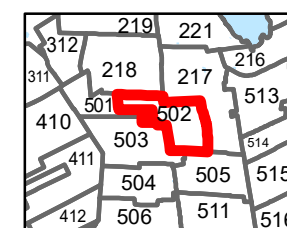
Data sources: RIGIS, E911, MassGIS, Town of Tiverton



Assessor's Plat Map  
**TOWN OF TIVERTON**  
 Rhode Island

Prepared by MainStreetGIS, LLC

- Parcel Boundary
- Water Feature
- Private Right-of-Way
- Right-of-Way
- Town Boundary
- Easement
- Cemetery
- Stream
- Water Body
- Tower
- Building
- Streets (E911/RIGIS 2017)
- Condo / Other Parcel

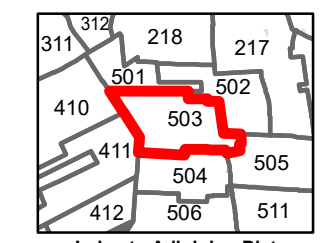


Plat  
**502**



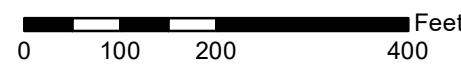
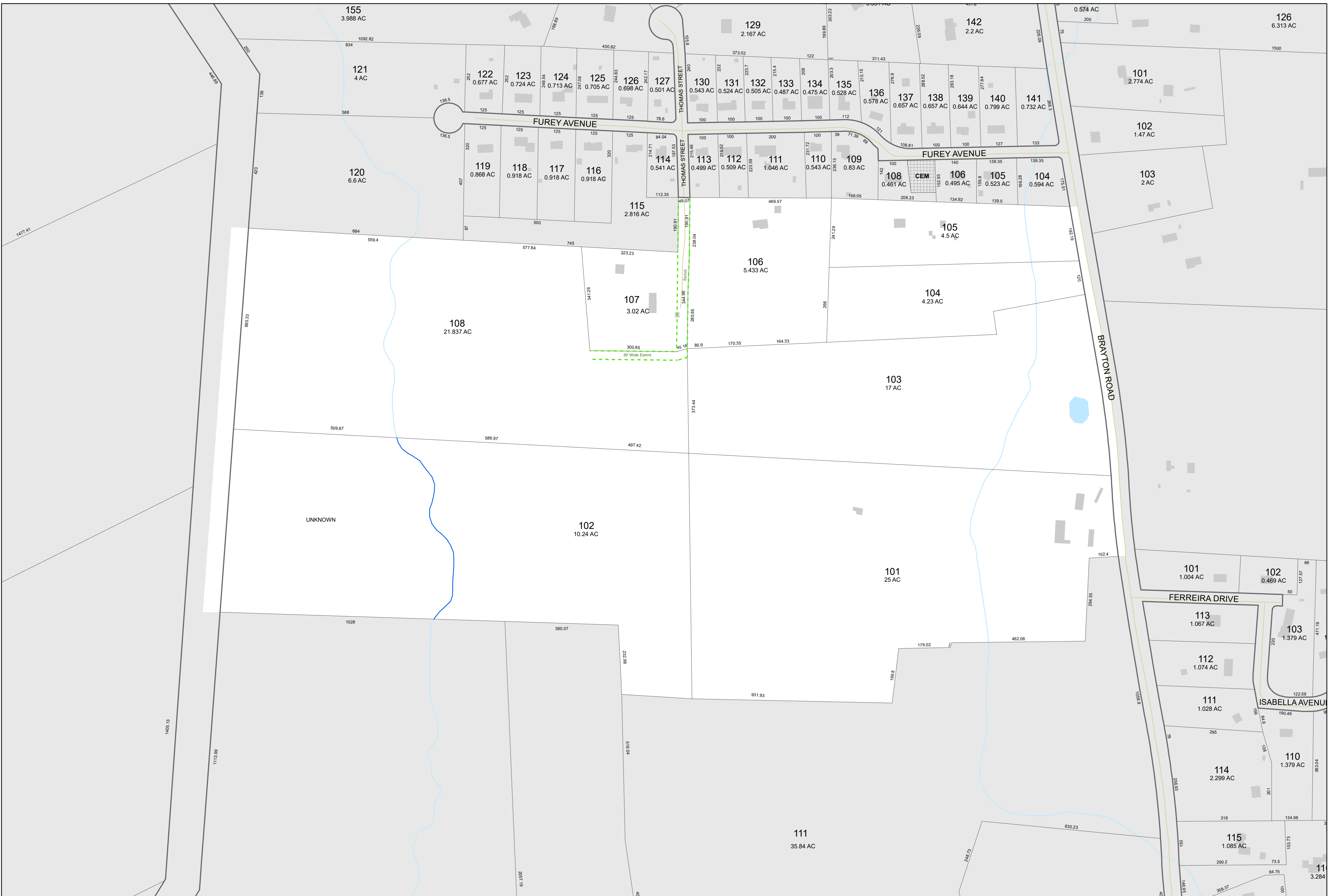
Assessor's Plat Map  
**TOWN OF TIVERTON**  
 Rhode Island

- Parcel Boundary
- Water Feature
- Private Right-of-Way
- Right-of-Way
- Town Boundary
- Easement
- Cemetery
- Stream
- Water Body
- Tower
- Building
- Streets (E911/RIGIS 2017)
- Condo / Other Parcel



Plat  
**503**

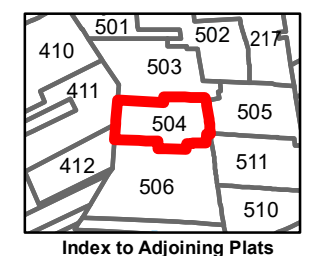




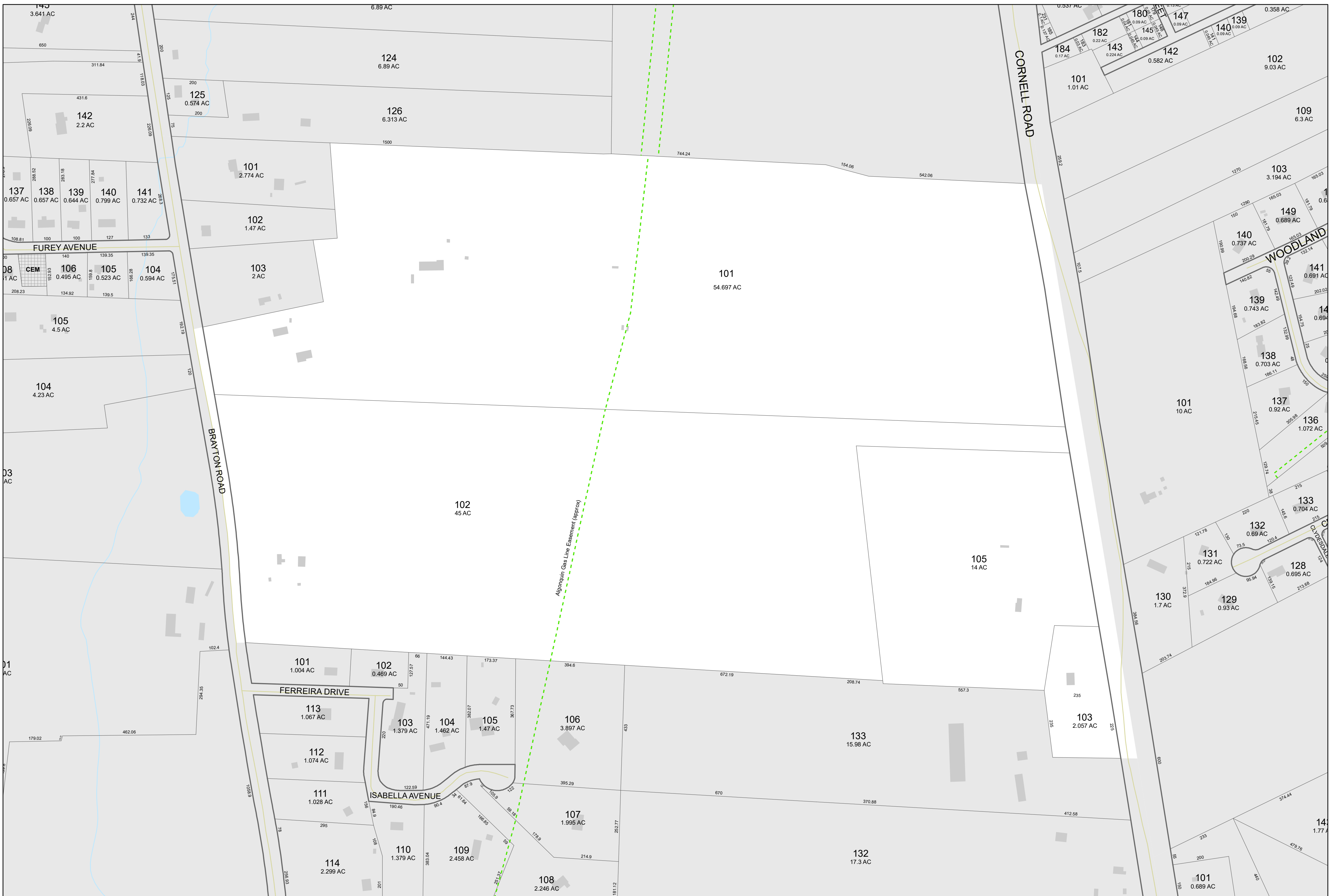
Assessor's Plat Map  
**TOWN OF TIVERTON**  
 Rhode Island

Prepared by MainStreetGIS, LLC

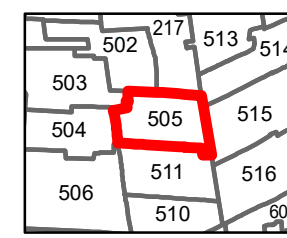
- Parcel Boundary
- Water Feature
- - - Private Right-of-Way
- Right-of-Way
- Town Boundary
- - - Easement
- ▣ Cemetery
- Stream
- Water Body
- ▲ Tower
- Building
- Streets (E911/RIGIS 2017)
- ▣ Condo / Other Parcel

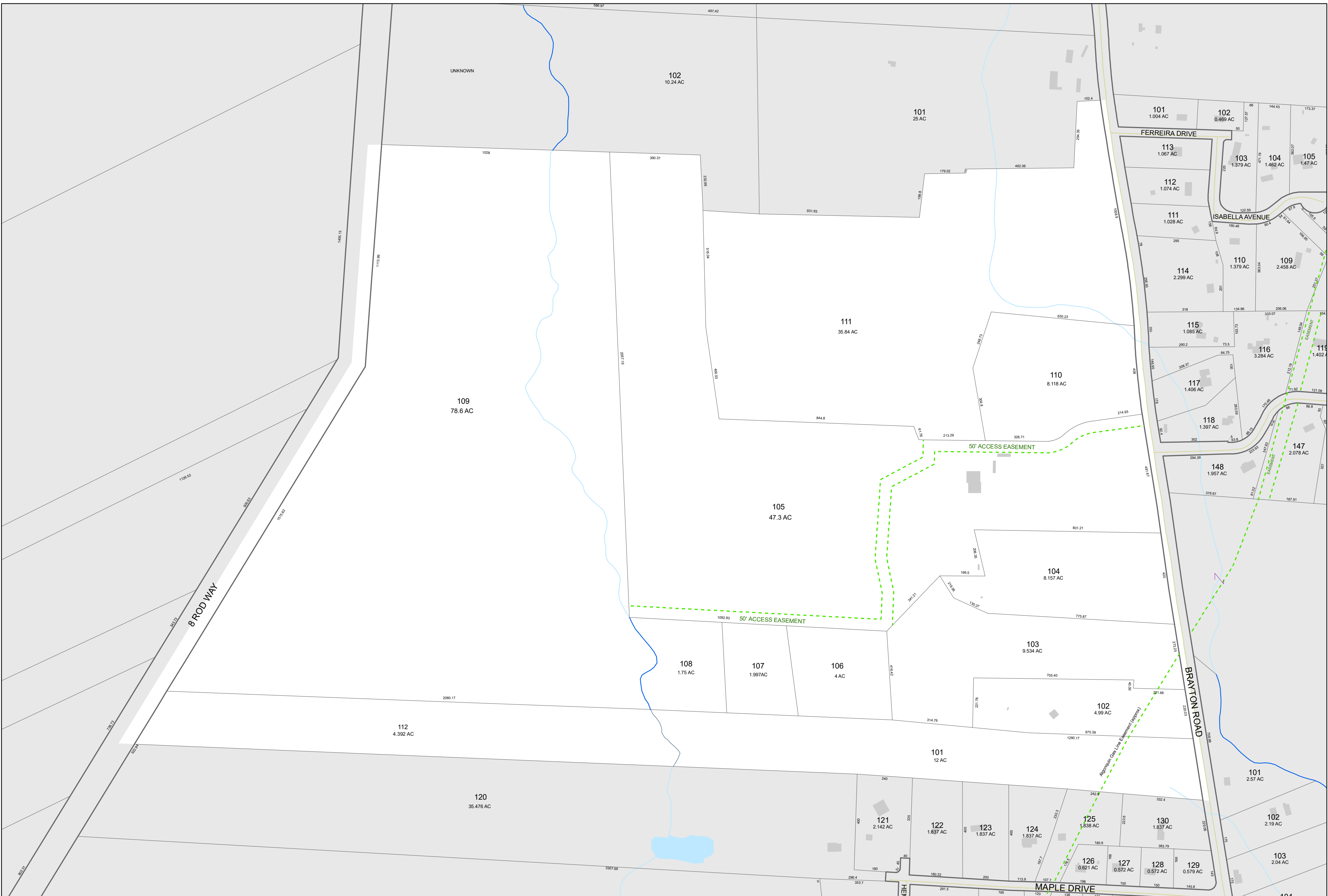


Plat  
**504**



- Parcel Boundary
- Water Feature
- - - Private Right-of-Way
- Right-of-Way
- Town Boundary
- - - Easement
- ▣ Cemetery
- Stream
- Water Body
- ▲ Tower
- ▣ Building
- Streets (E911/RIGIS 2017)
- ▣ Condo / Other Parcel

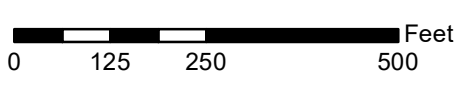




Prepared by:  
**MainStreetGIS**  
 MainStreetGIS, LLC  
 www.mainstreetgis.com

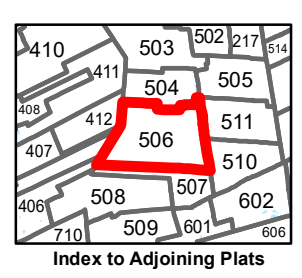
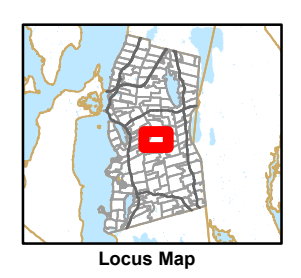
This map is for assessment purposes only and is not valid for legal description or conveyance.  
 Parcel mapping is current through 12/31/2016  
 Print date: 8/3/2017

Data sources: RIGIS, E911, MassGIS, Town of Tiverton  
**RIGIS**

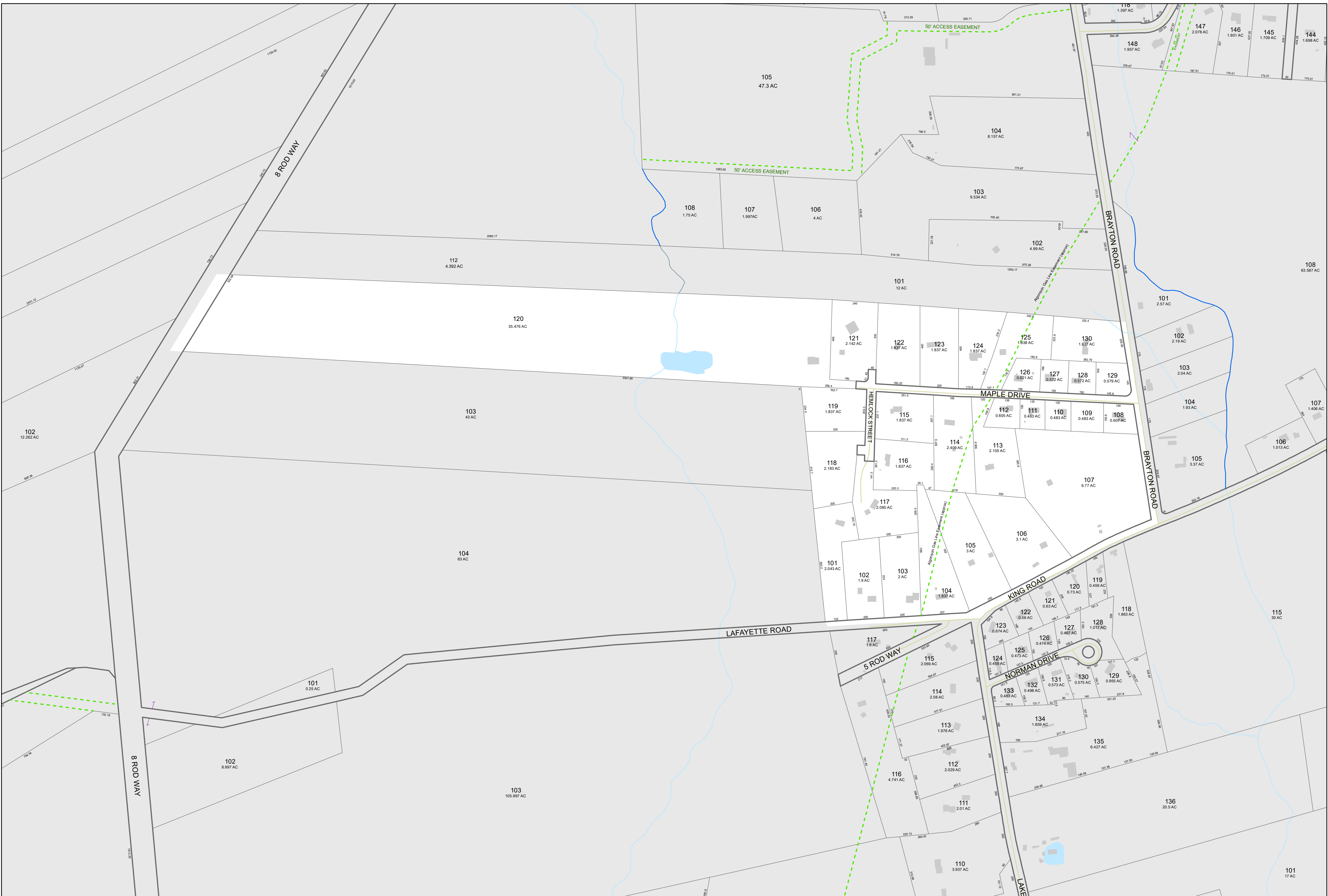


Assessor's Plat Map  
**TOWN OF TIVERTON**  
 Rhode Island  
 Prepared by MainStreetGIS, LLC

- Parcel Boundary
- Water Feature
- - - Private Right-of-Way
- Right-of-Way
- Town Boundary
- - - Easement
- ▣ Cemetery
- Stream
- Water Body
- ▲ Tower
- Building
- Streets (E911/RIGIS 2017)
- ▭ Condo / Other Parcel



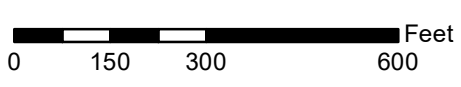
Plat  
**506**  
 8/3/2017 Sheet 75 of 142



Prepared by:  
**MainStreetGIS**  
 MainStreetGIS, LLC  
 www.mainstreetgis.com

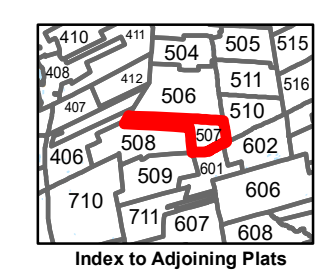
This map is for assessment purposes only and is not valid for legal description or conveyance.  
 Parcel mapping is current through 12/31/2016  
 Print date: 8/3/2017

Data sources: RIGIS, E911, MassGIS, Town of Tiverton  
**RIGIS**

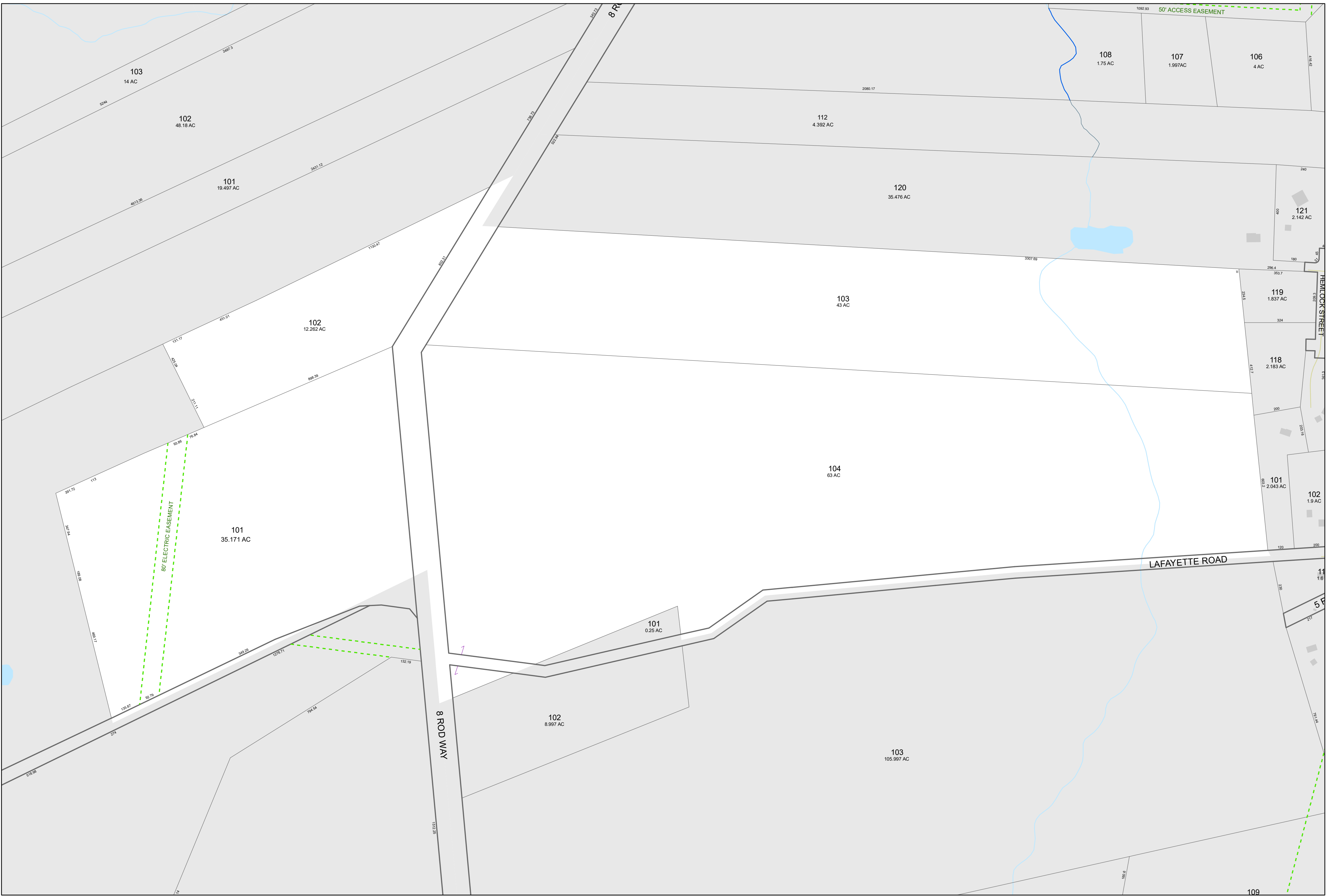


Assessor's Plat Map  
**TOWN OF TIVERTON**  
 Rhode Island  
 Prepared by MainStreetGIS, LLC

- Parcel Boundary
- Water Feature
- Private Right-of-Way
- Right-of-Way
- Town Boundary
- Easement
- Cemetery
- Water Body
- Tower
- Building
- Streets (E911/RIGIS 2017)
- Condo / Other Parcel




Plat  
**507**  
 8/3/2017 Sheet 76 of 142



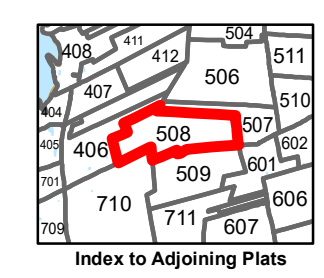
Prepared by:  
**MainStreetGIS**  
 MainStreetGIS, LLC  
 www.mainstreetgis.com

This map is for assessment purposes only and is not valid for legal description or conveyance.  
 Parcel mapping is current through 12/31/2016  
 Print date: 8/3/2017



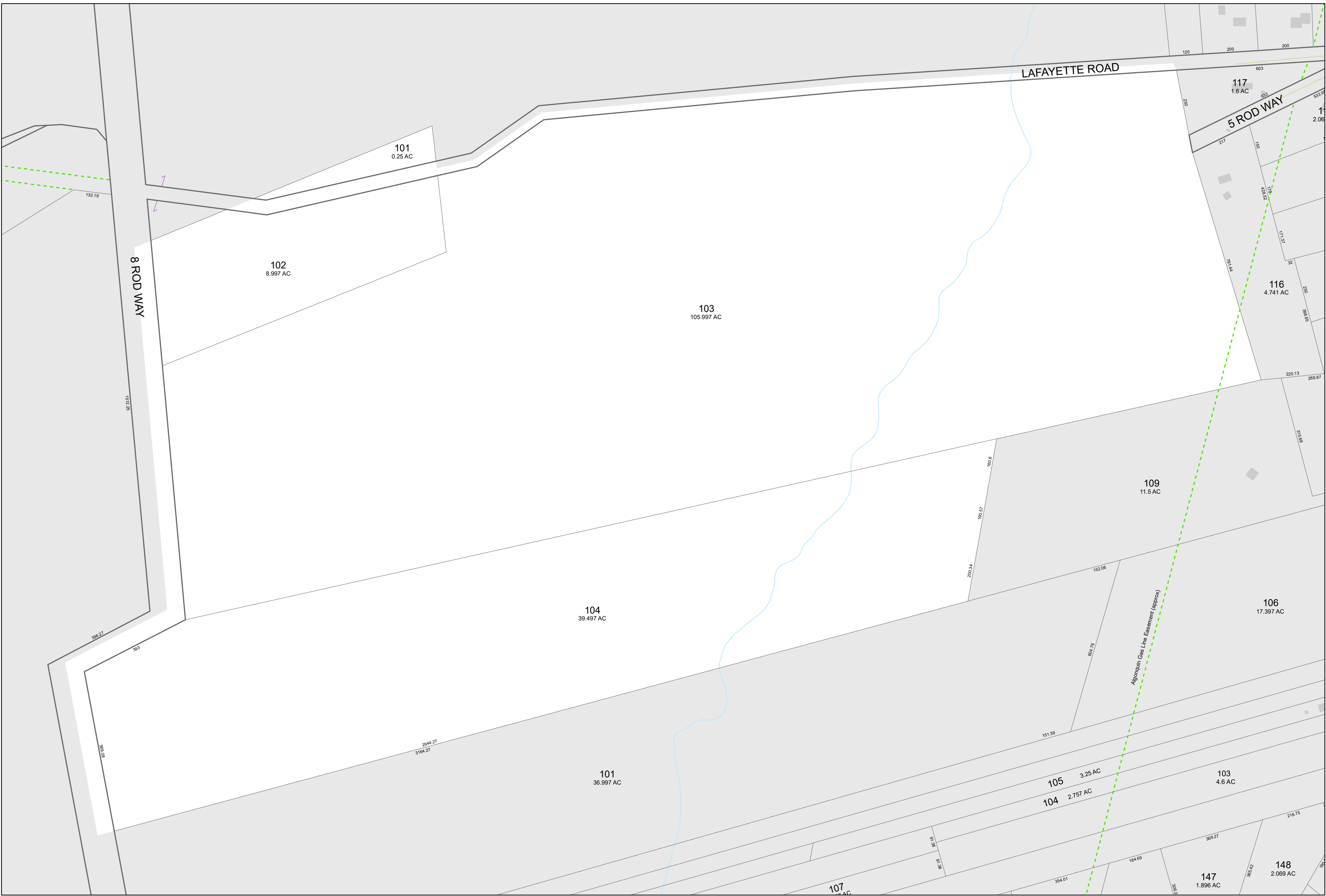
Assessor's Plat Map  
**TOWN OF TIVERTON**  
 Rhode Island  
 Prepared by MainStreetGIS, LLC

- Parcel Boundary
- Water Feature
- Private Right-of-Way
- Right-of-Way
- Town Boundary
- Easement
- Cemetery
- Stream
- Water Body
- Tower
- Building
- Streets (E911/RIGIS 2017)
- Condo / Other Parcel

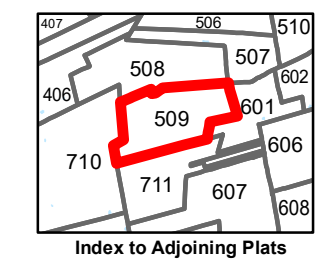


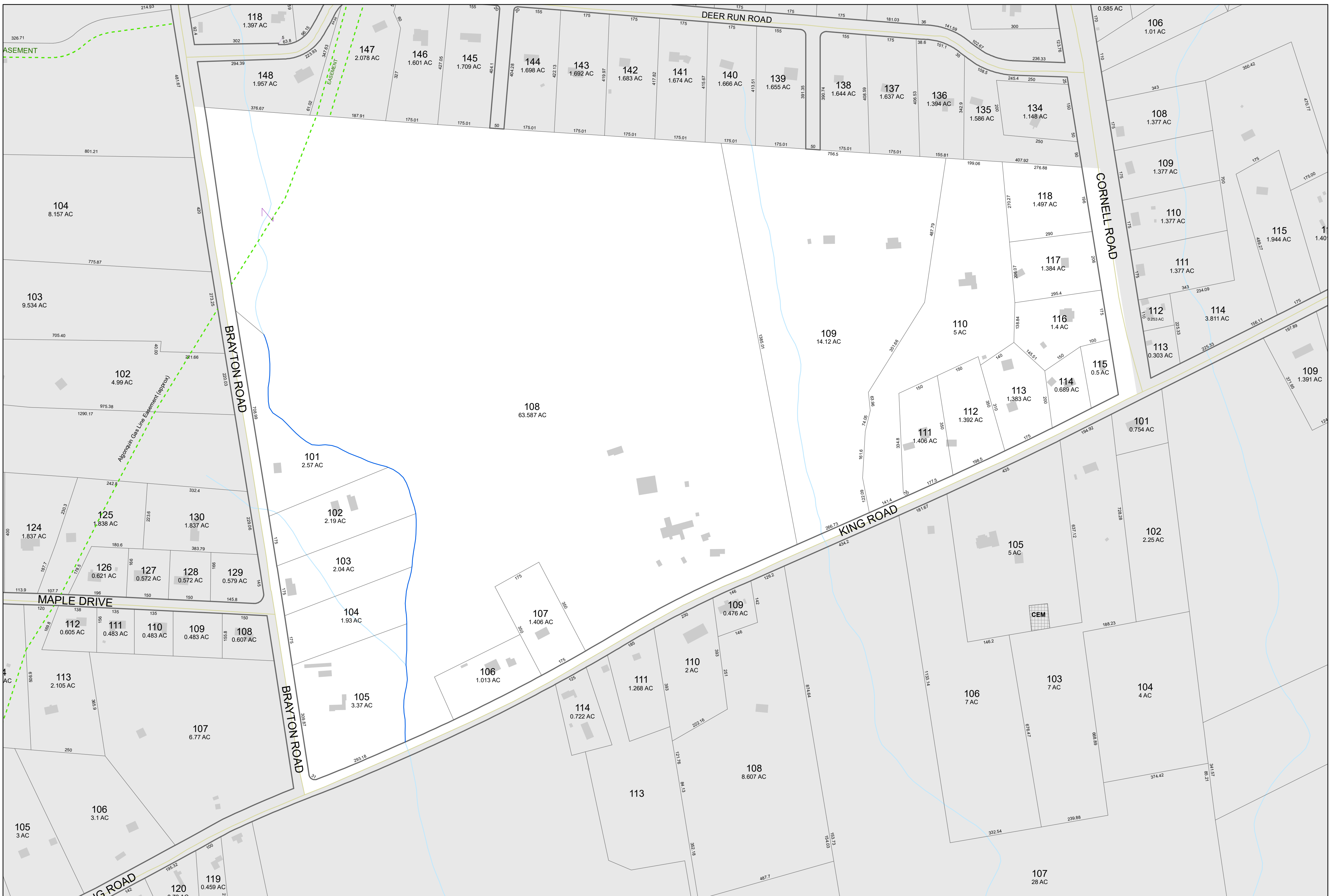
Plat  
**508**  
 8/3/2017 Sheet 77 of 142

Data sources: RIGIS, E911, MassGIS, Town of Tiverton

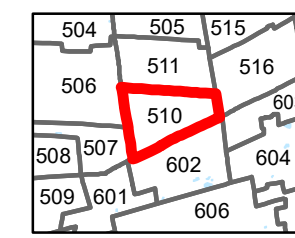


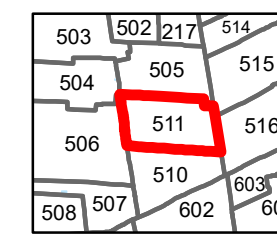
- Parcel Boundary
- Water Feature
- - - Private Right-of-Way
- Right-of-Way
- Town Boundary
- - - Easement
- ▣ Cemetery
- Stream
- Water Body
- ▲ Tower
- ▣ Building
- Streets (E911/RIGIS 2017)
- ▣ Condo / Other Parcel



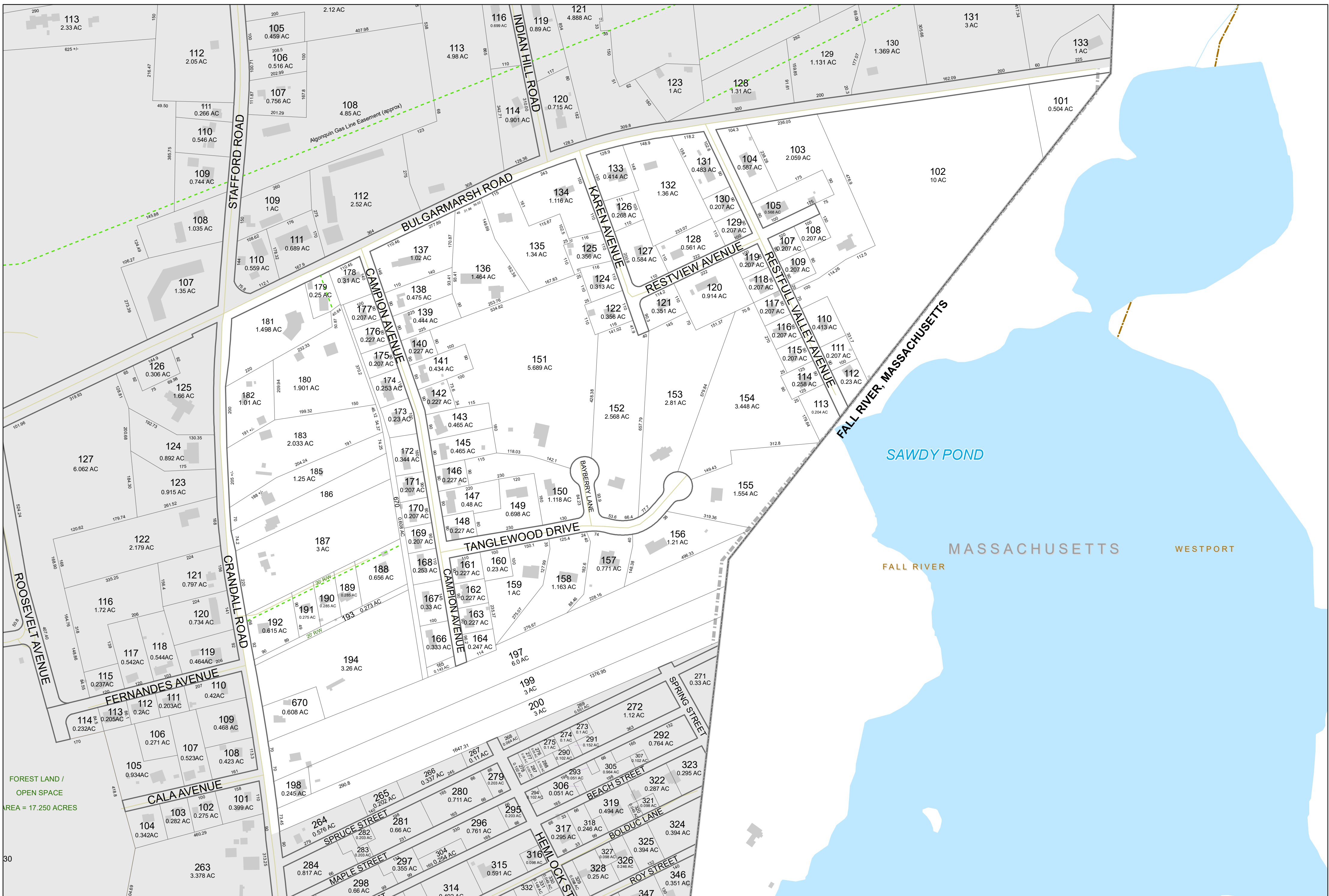


- Parcel Boundary
- Water Feature
- Private Right-of-Way
- Right-of-Way
- Town Boundary
- Easement
- Cemetery
- Stream
- Water Body
- Tower
- Building
- Streets (E911/RIGIS 2017)
- Condo / Other Parcel









FOREST LAND /  
OPEN SPACE  
AREA = 17.250 ACRES

Prepared by:  
**MainStreetGIS**  
MainStreetGIS, LLC  
www.mainstreetgis.com

This map is for assessment purposes only  
and is not valid for legal description or conveyance.

Parcel mapping is current through 12/31/2016  
Print date: 8/3/2017

Data sources: RIGIS, E911, MassGIS, Town of Tiverton



0 100 200 400 Feet



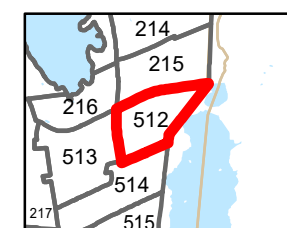
Assessor's Plat Map  
**TOWN OF TIVERTON**  
Rhode Island

Prepared by MainStreetGIS, LLC

- Parcel Boundary
- Water Feature
- Private Right-of-Way
- Right-of-Way
- Town Boundary
- Easement
- Cemetery
- Stream
- Water Body
- Tower
- Building
- Streets (E911/RIGIS 2017)
- Condo / Other Parcel



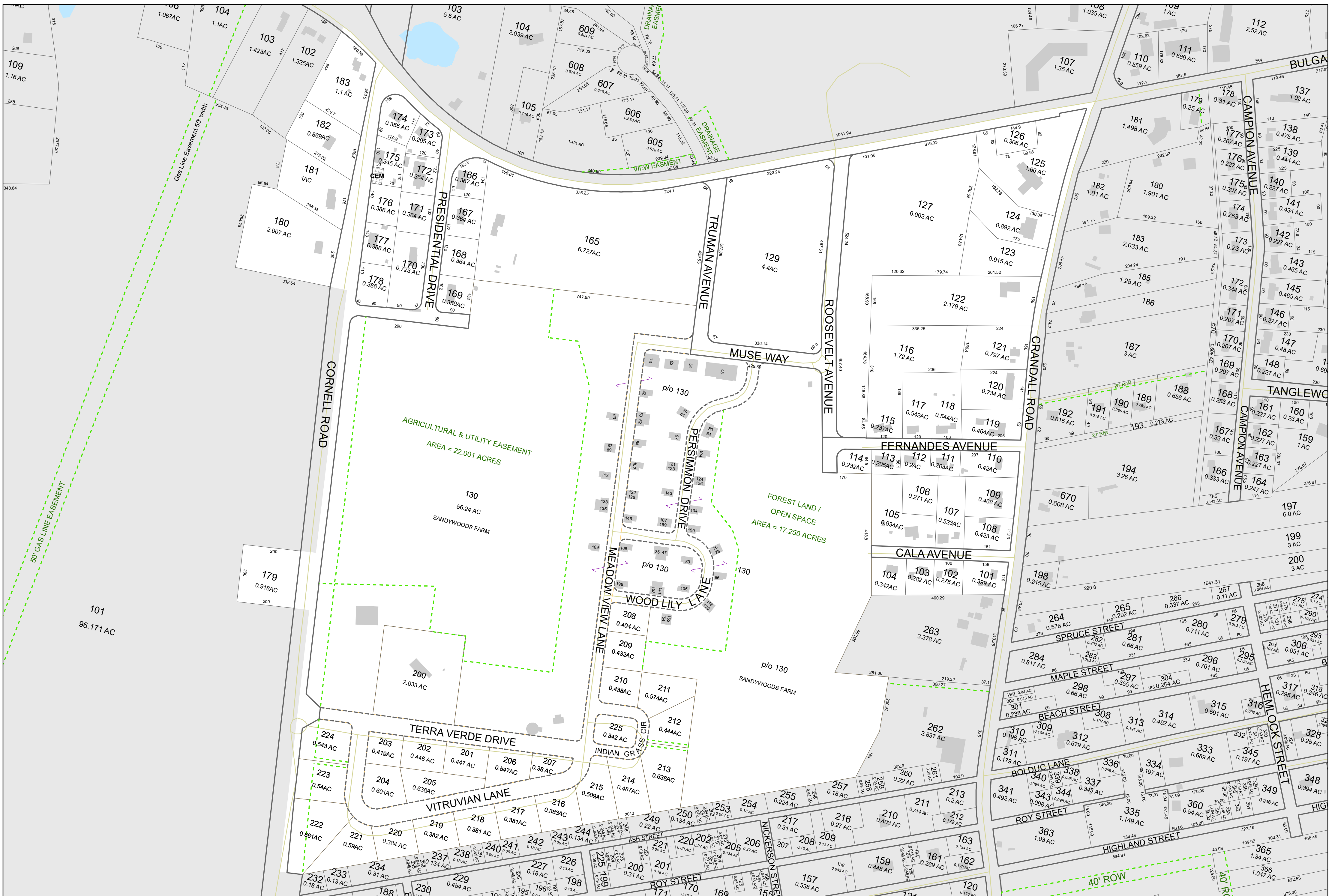
Locus Map



Index to Adjoining Plats

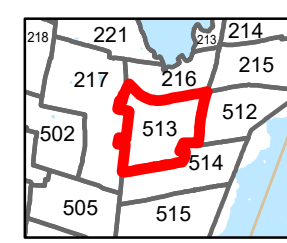
Plat  
**512**

8/3/2017 Sheet 81 of 142



Assessor's Plat Map  
**TOWN OF TIVERTON**  
 Rhode Island

- Parcel Boundary
- Water Feature
- - - Private Right-of-Way
- Right-of-Way
- Town Boundary
- - - Easement
- ▣ Cemetery
- Stream
- Water Body
- ▲ Tower
- ▣ Building
- Streets (E911/RIGIS 2017)
- ▣ Condo / Other Parcel

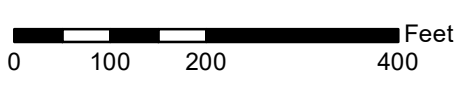




Prepared by:  
**MainStreetGIS**  
 MainStreetGIS, LLC  
 www.mainstreetgis.com

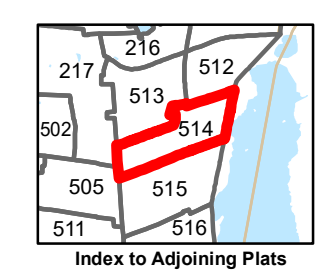
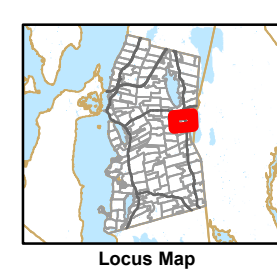
This map is for assessment purposes only and is not valid for legal description or conveyance.  
 Parcel mapping is current through 12/31/2016  
 Print date: 8/3/2017

Data sources: RIGIS, E911, MassGIS, Town of Tiverton  
**RIGIS**

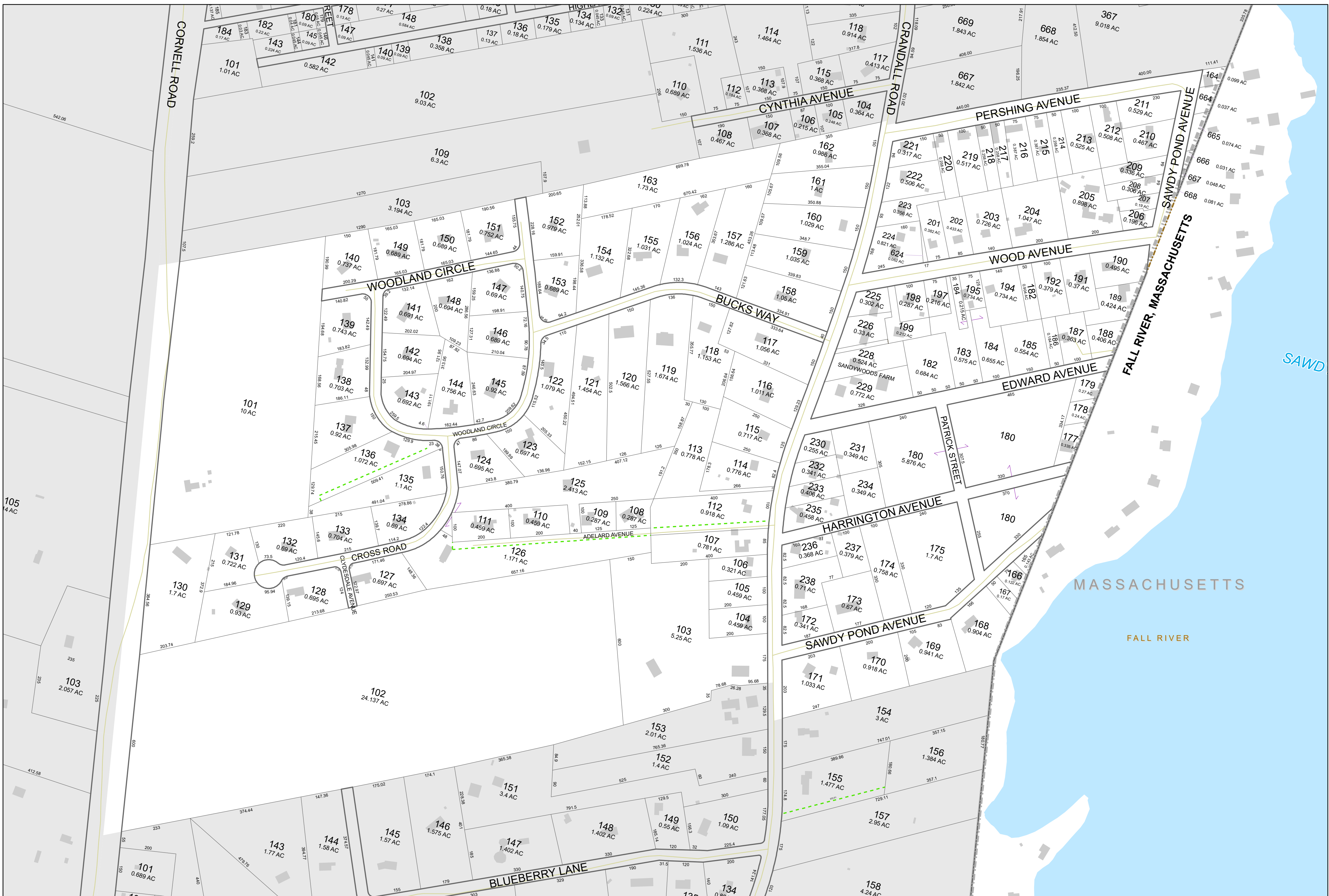


Assessor's Plat Map  
**TOWN OF TIVERTON**  
 Rhode Island  
 Prepared by MainStreetGIS, LLC

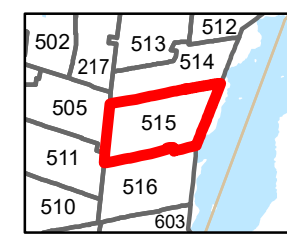
- Parcel Boundary
- Easement
- Tower
- Water Feature
- Cemetery
- Building
- Private Right-of-Way
- Stream
- Streets (E911/RIGIS 2017)
- Right-of-Way
- Water Body
- Condo / Other Parcel
- Town Boundary

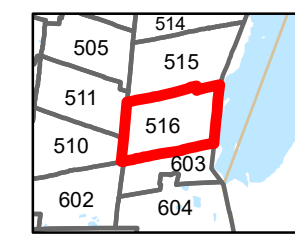


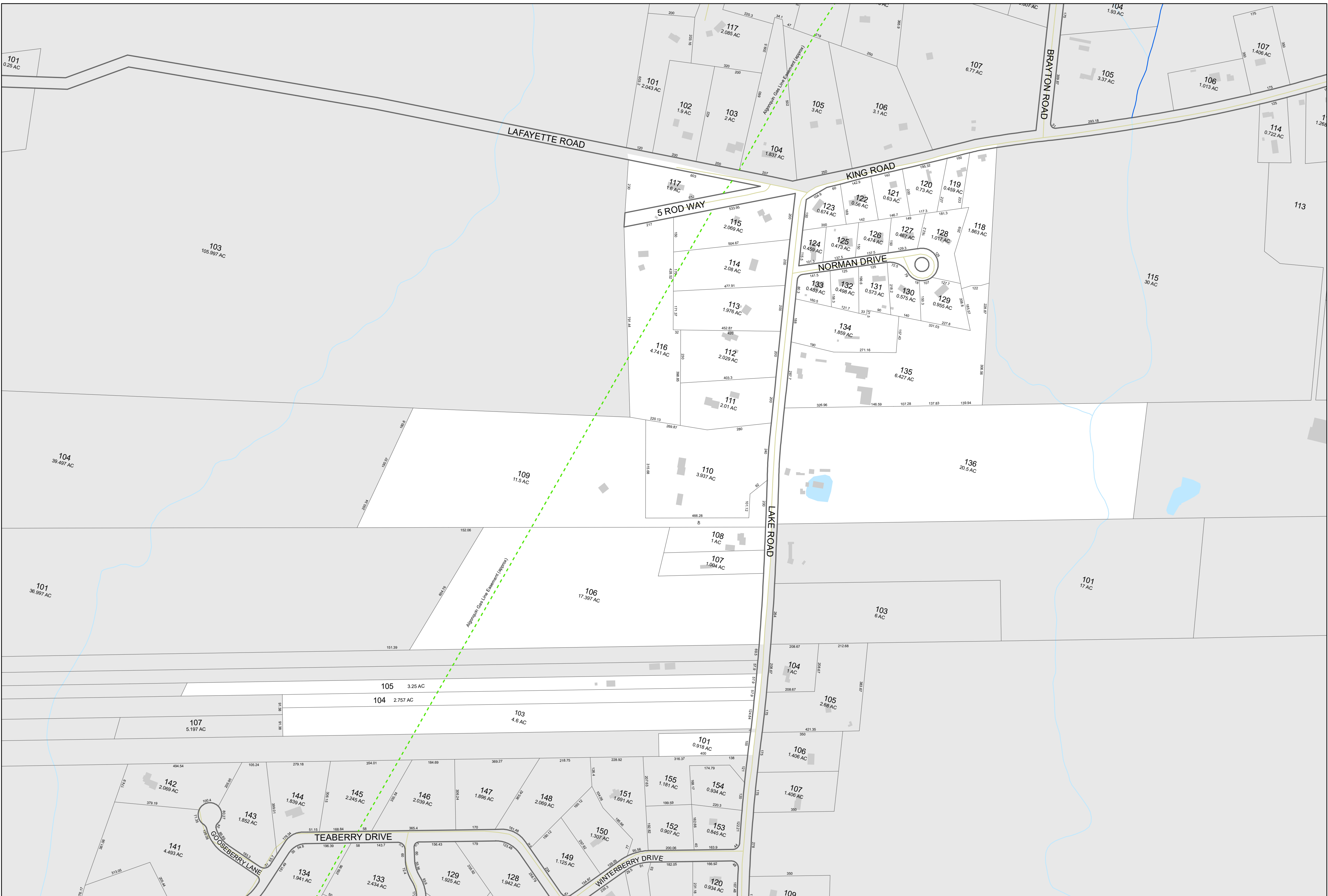
Plat  
**514**  
 8/3/2017 Sheet 83 of 142



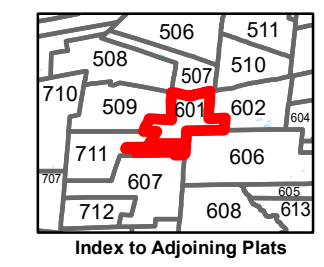
- Parcel Boundary
- Water Feature
- Private Right-of-Way
- Right-of-Way
- Town Boundary
- Easement
- Cemetery
- Stream
- Water Body
- ▲ Tower
- Building
- Streets (E911/RIGIS 2017)
- Condo / Other Parcel





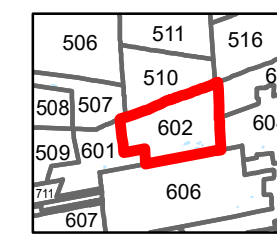
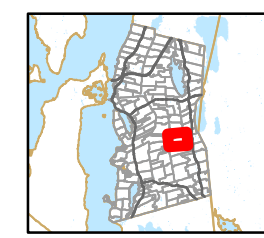


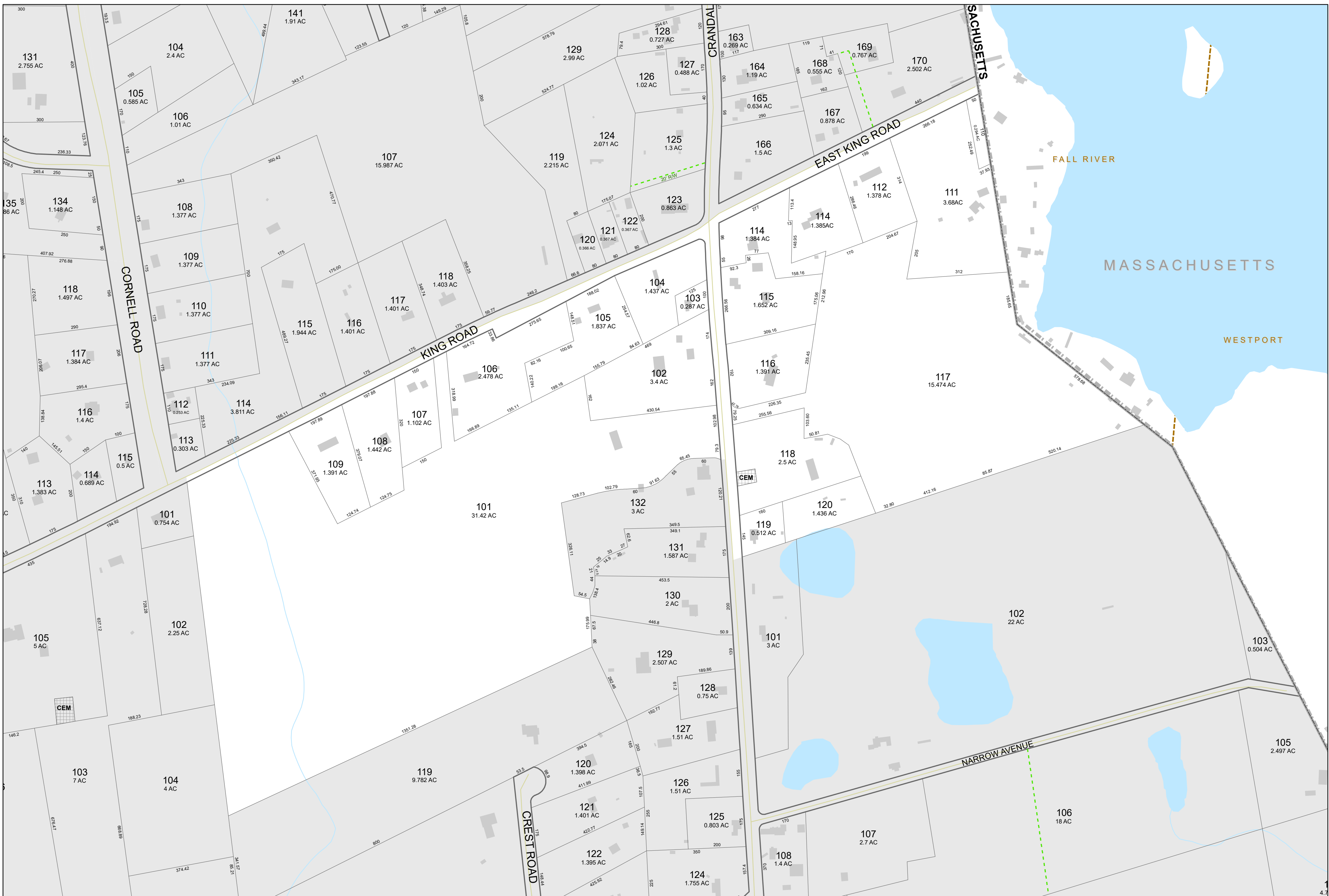
- Parcel Boundary
- Water Feature
- Private Right-of-Way
- Right-of-Way
- Town Boundary
- Easement
- Cemetery
- Stream
- Water Body
- Tower
- Building
- Streets (E911/RIGIS 2017)
- Condo / Other Parcel



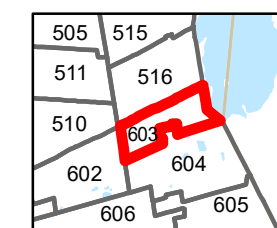


- Parcel Boundary
- Water Feature
- Private Right-of-Way
- Right-of-Way
- Town Boundary
- Easement
- Cemetery
- Stream
- Water Body
- Tower
- Building
- Streets (E911/RIGIS 2017)
- Condo / Other Parcel

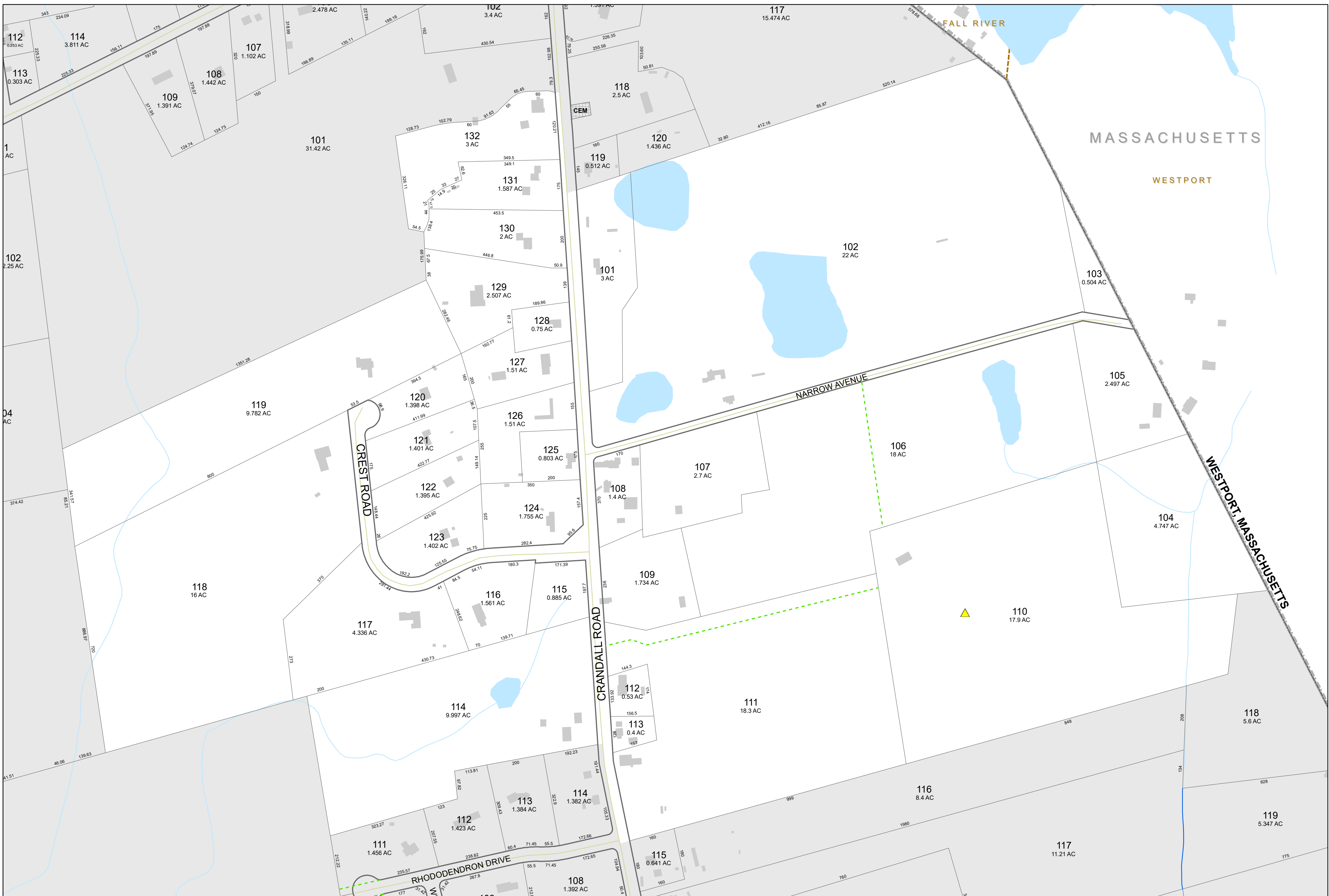




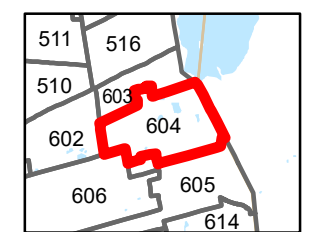
- Parcel Boundary
- Water Feature
- Private Right-of-Way
- Right-of-Way
- Town Boundary
- Easement
- Cemetery
- Stream
- Water Body
- Tower
- Building
- Streets (E911/RIGIS 2017)
- Condo / Other Parcel

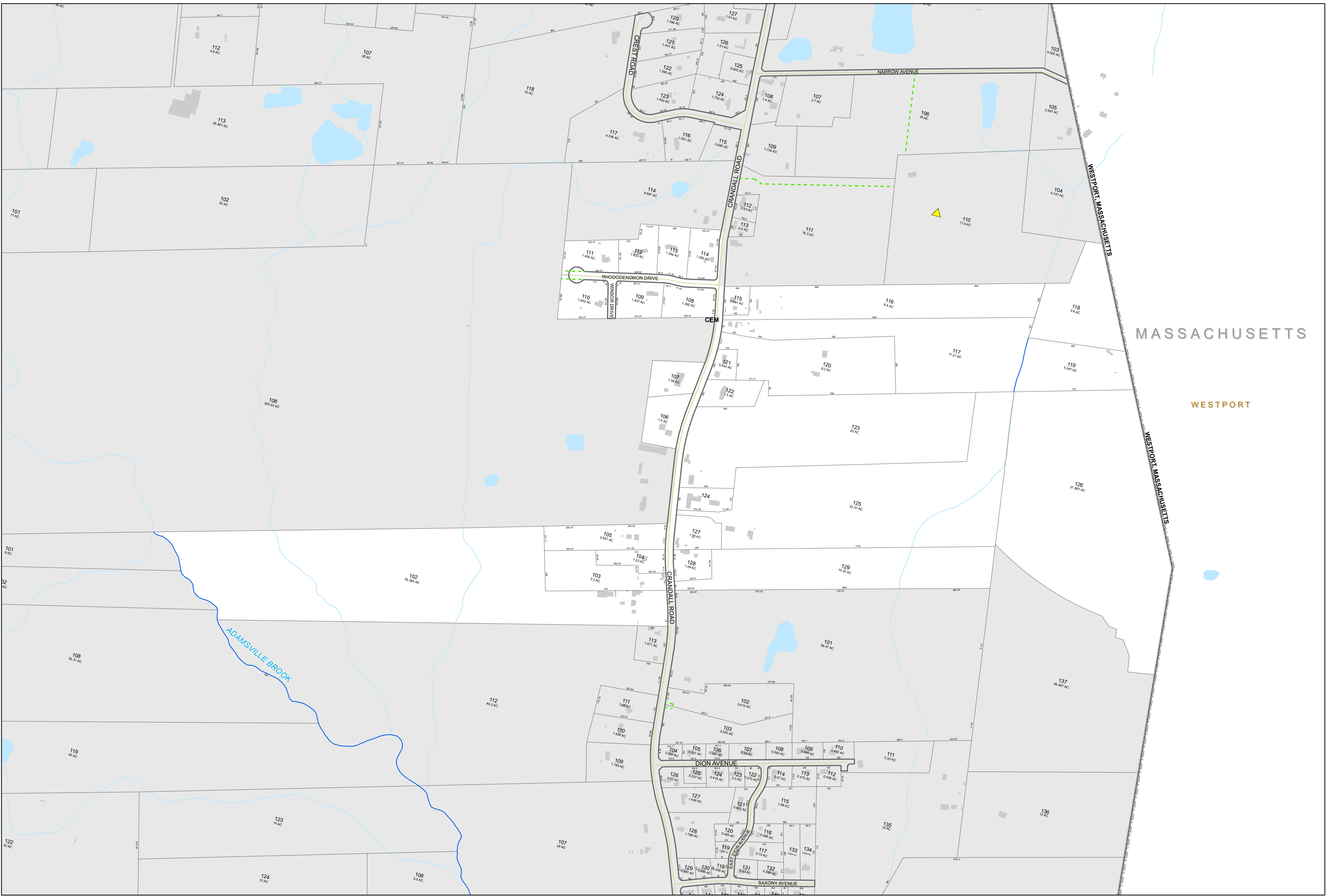






- Parcel Boundary
- Water Feature
- - - Private Right-of-Way
- Right-of-Way
- Town Boundary
- - - Easement
- ▣ Cemetery
- Stream
- Water Body
- ▲ Tower
- Building
- Streets (E911/RIGIS 2017)
- ▭ Condo / Other Parcel



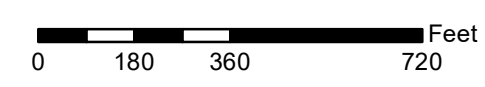


MASSACHUSETTS

WESTPORT

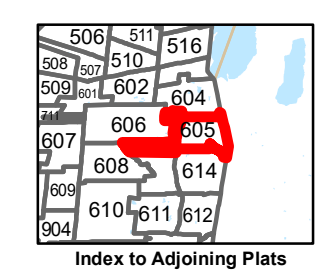
Prepared by:  
**MainStreetGIS**  
 MainStreetGIS, LLC  
 www.mainstreetgis.com

This map is for assessment purposes only and is not valid for legal description or conveyance.  
 Parcel mapping is current through 12/31/2016  
 Print date: 8/3/2017

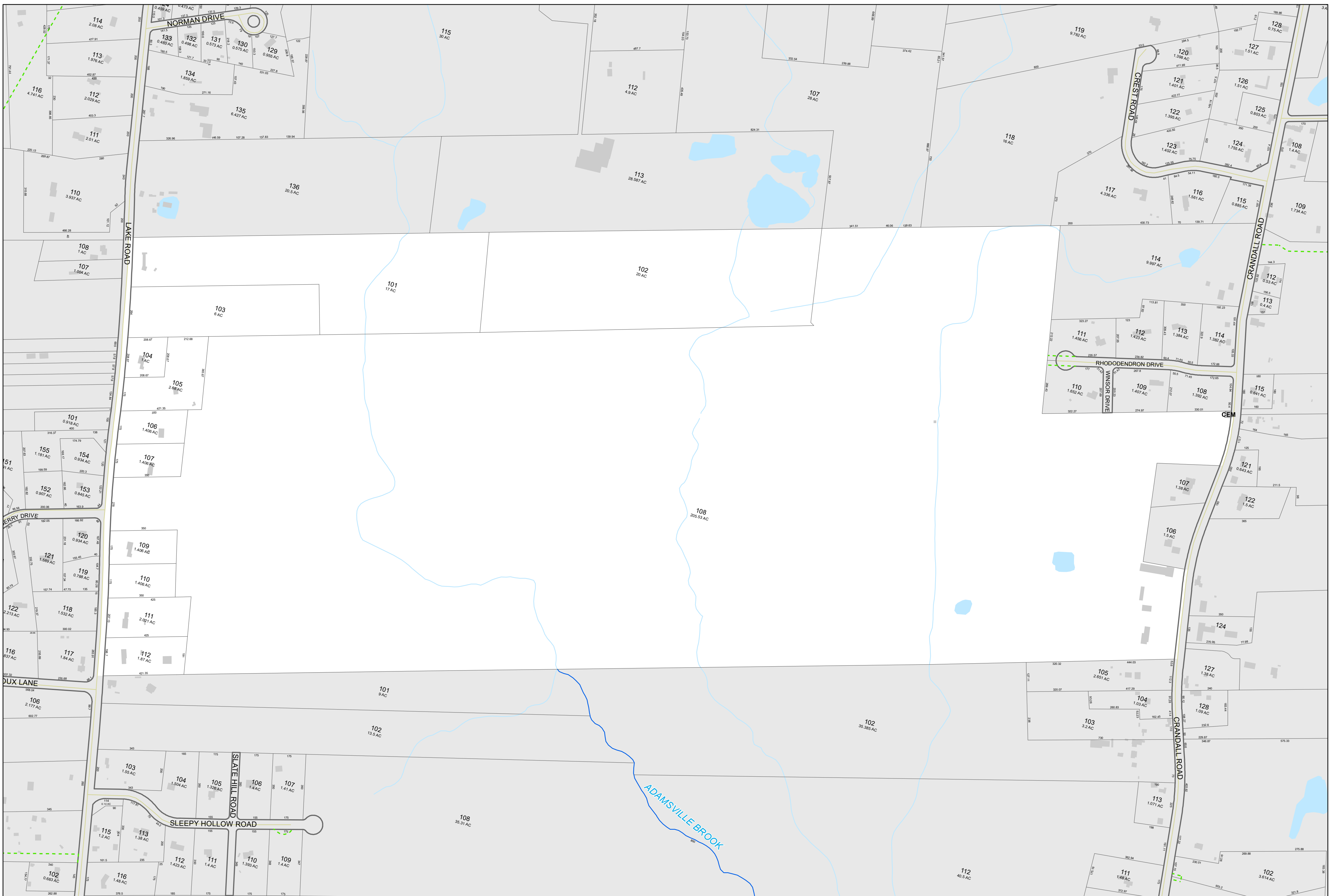


Assessor's Plat Map  
**TOWN OF TIVERTON**  
 Rhode Island  
 Prepared by MainStreetGIS, LLC

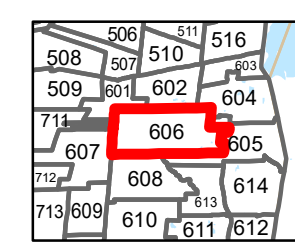
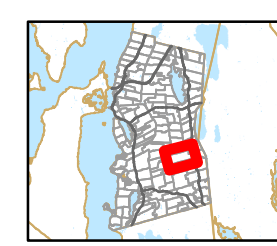
- Parcel Boundary
- Water Feature
- - - Private Right-of-Way
- Right-of-Way
- Town Boundary
- - - Easement
- ▣ Cemetery
- Stream
- Water Body
- ▲ Tower
- Building
- Streets (E911/RIGIS 2017)
- ▣ Condo / Other Parcel



Plat  
**605**  
 8/3/2017 Sheet 90 of 142

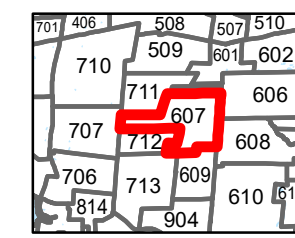


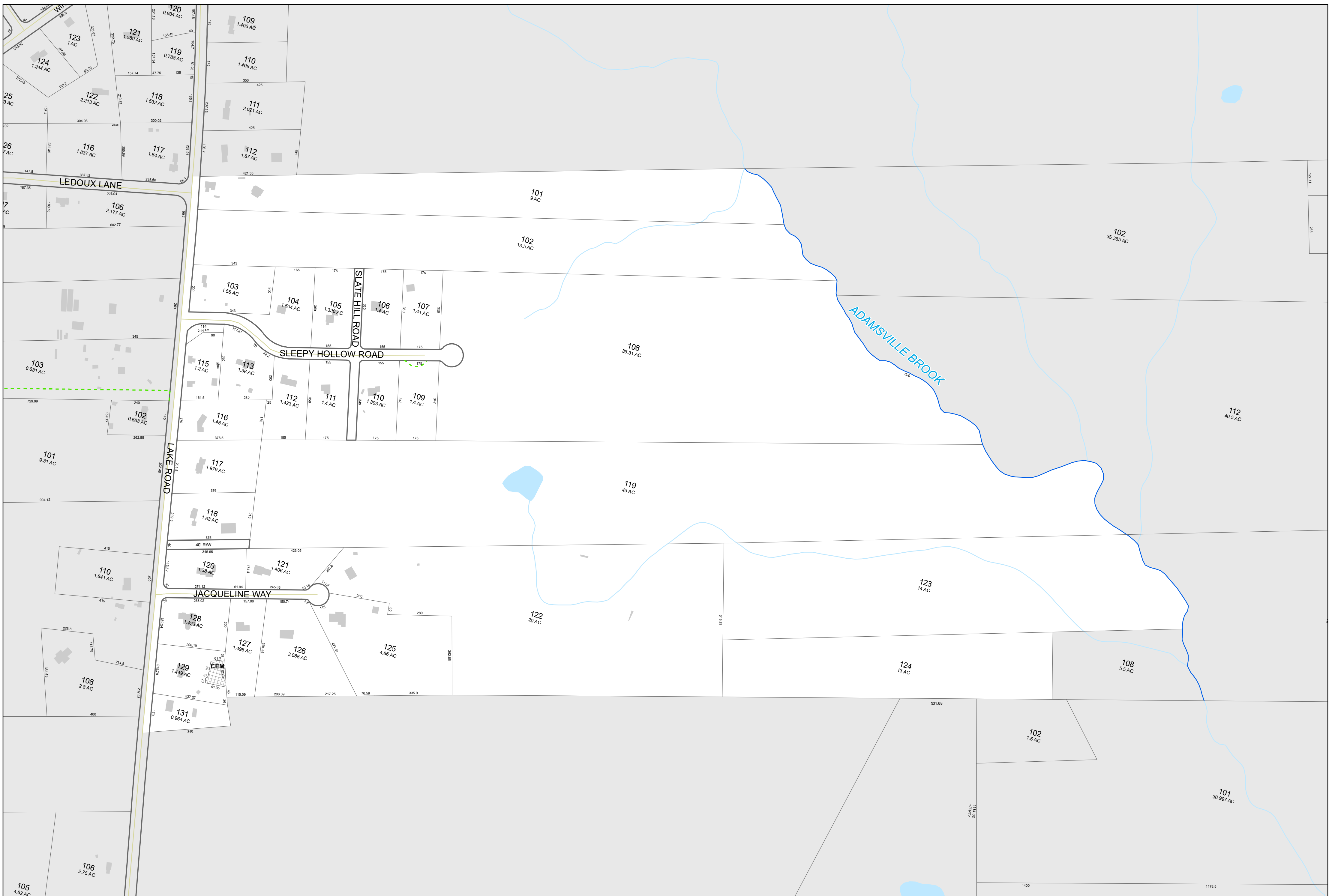
- Parcel Boundary
- Water Feature
- Private Right-of-Way
- Right-of-Way
- Town Boundary
- Easement
- Cemetery
- Stream
- Water Body
- Tower
- Building
- Streets (E911/RIGIS 2017)
- Condo / Other Parcel





- Parcel Boundary
- Water Feature
- - - Private Right-of-Way
- Right-of-Way
- Town Boundary
- - - Easement
- ▣ Cemetery
- Stream
- Water Body
- ▲ Tower
- Building
- Streets (E911/RIGIS 2017)
- Condo / Other Parcel



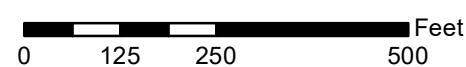


Prepared by:  
**MainStreetGIS**  
 MainStreetGIS, LLC  
 www.mainstreetgis.com

This map is for assessment purposes only and is not valid for legal description or conveyance.

Parcel mapping is current through 12/31/2016  
 Print date: 8/3/2017

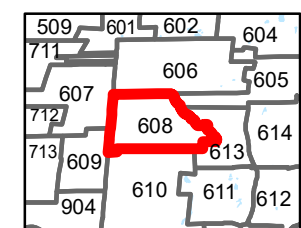
Data sources: RIGIS, E911, MassGIS, Town of Tiverton



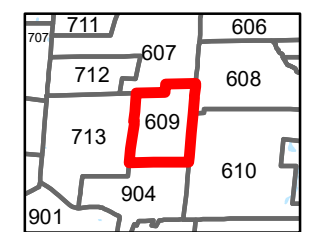
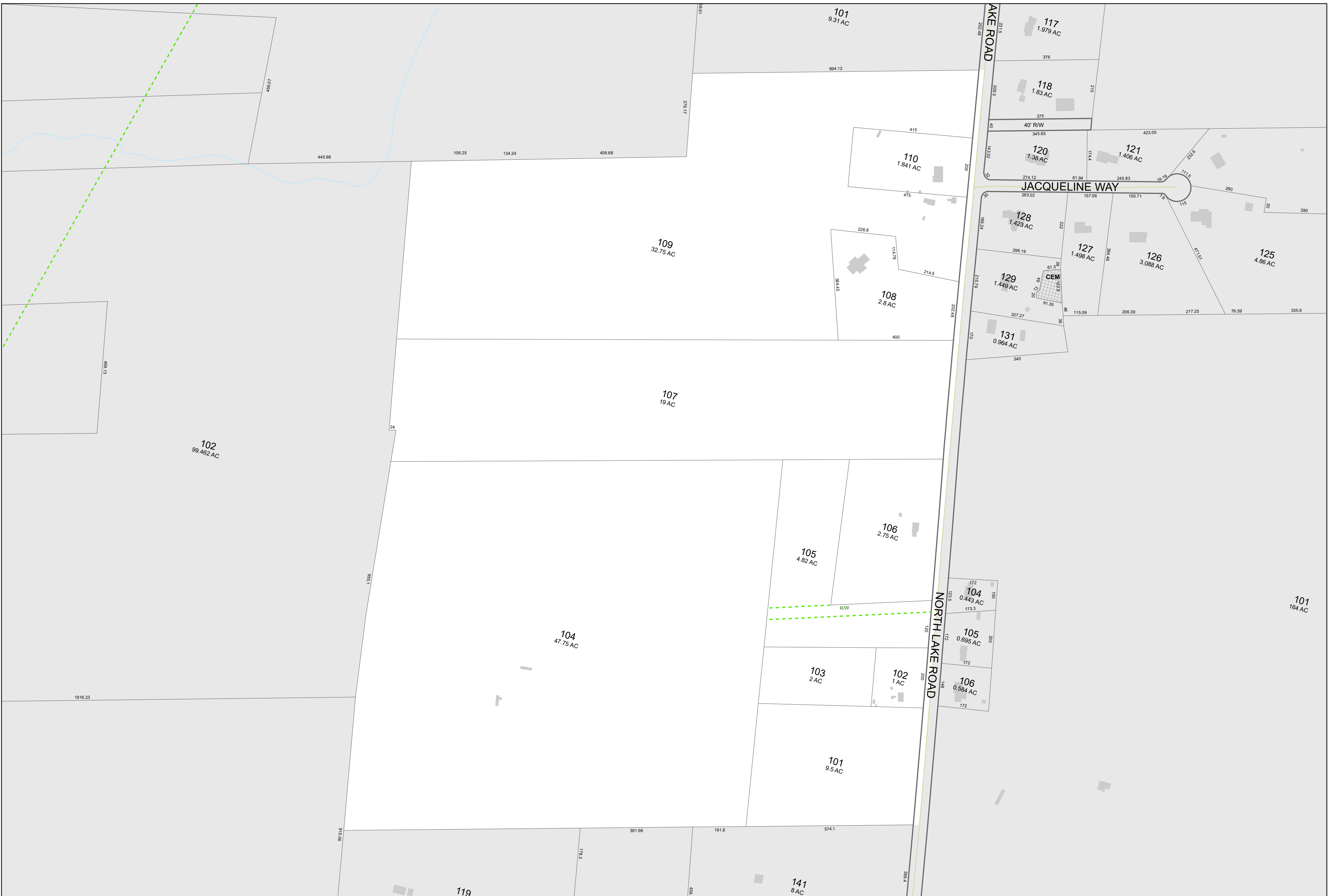
Assessor's Plat Map  
**TOWN OF TIVERTON**  
 Rhode Island

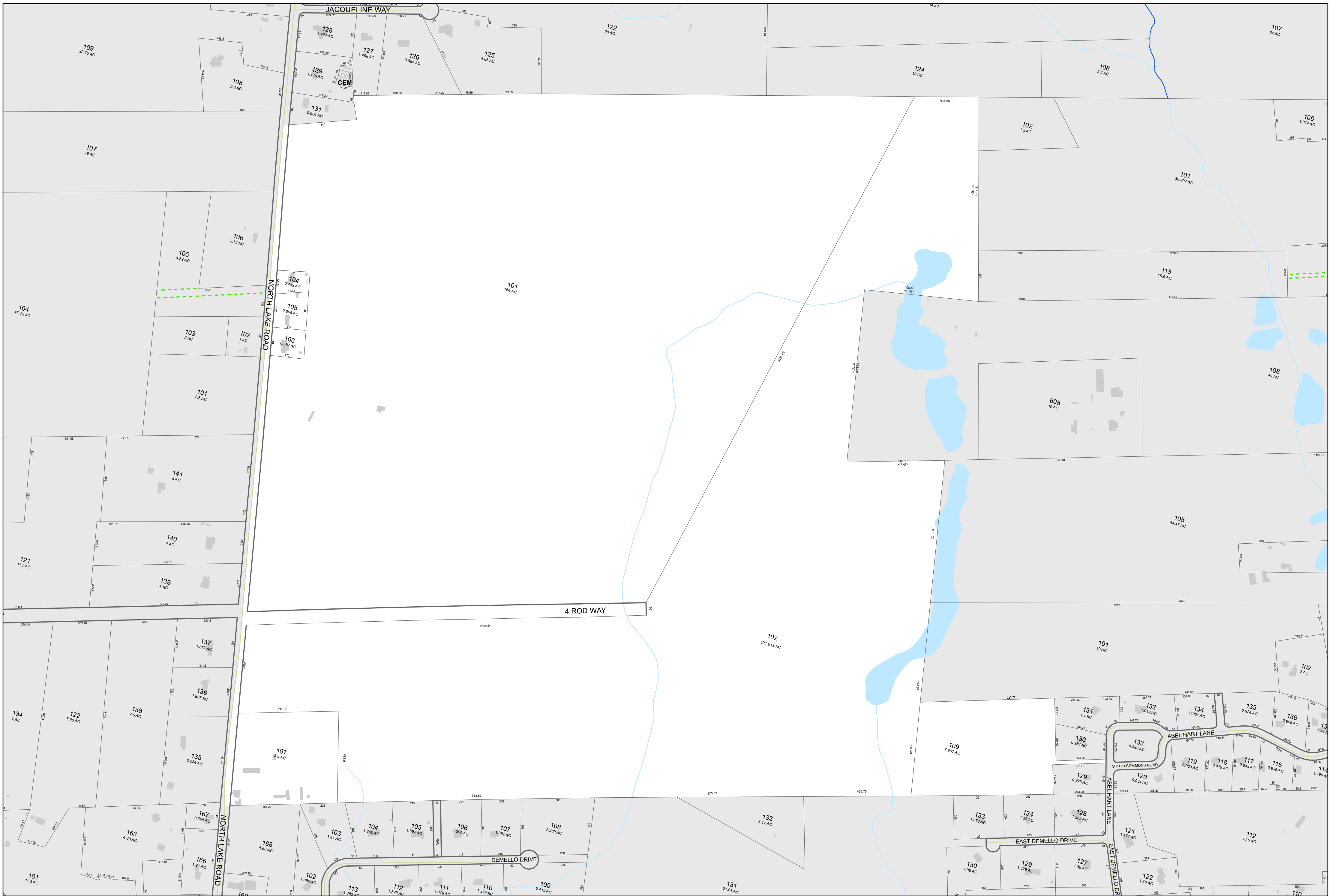
Prepared by MainStreetGIS, LLC

- Parcel Boundary
- Water Feature
- - - Private Right-of-Way
- Right-of-Way
- Town Boundary
- - - Easement
- ▣ Cemetery
- Stream
- Water Body
- ▲ Tower
- Building
- Streets (E911/RIGIS 2017)
- Condo / Other Parcel

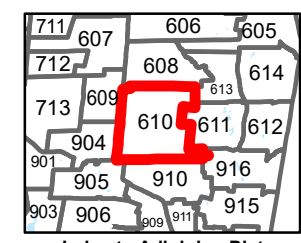


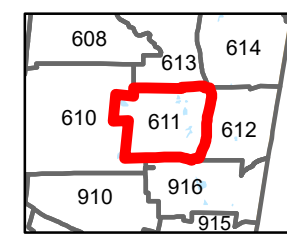
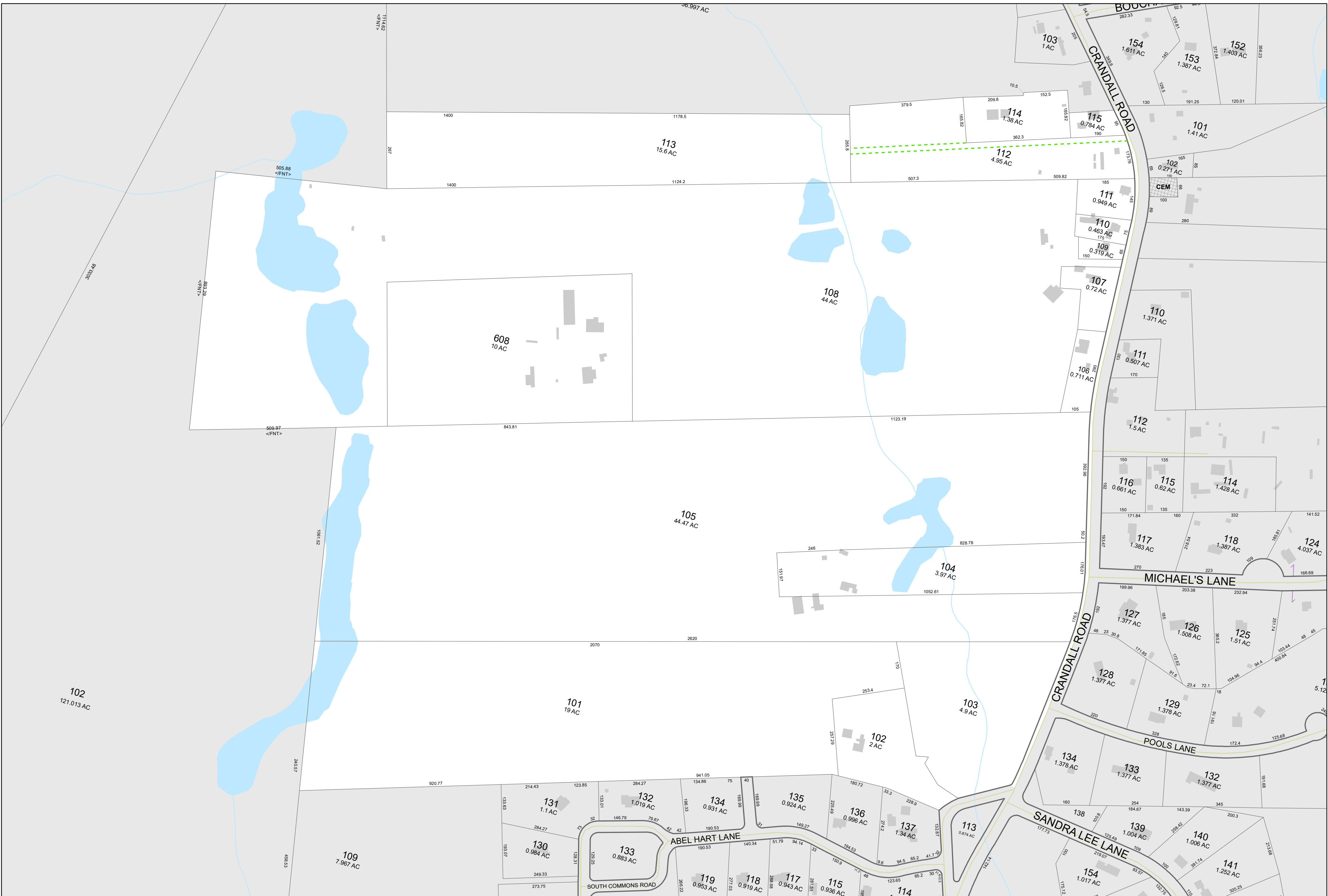
Plat  
**608**



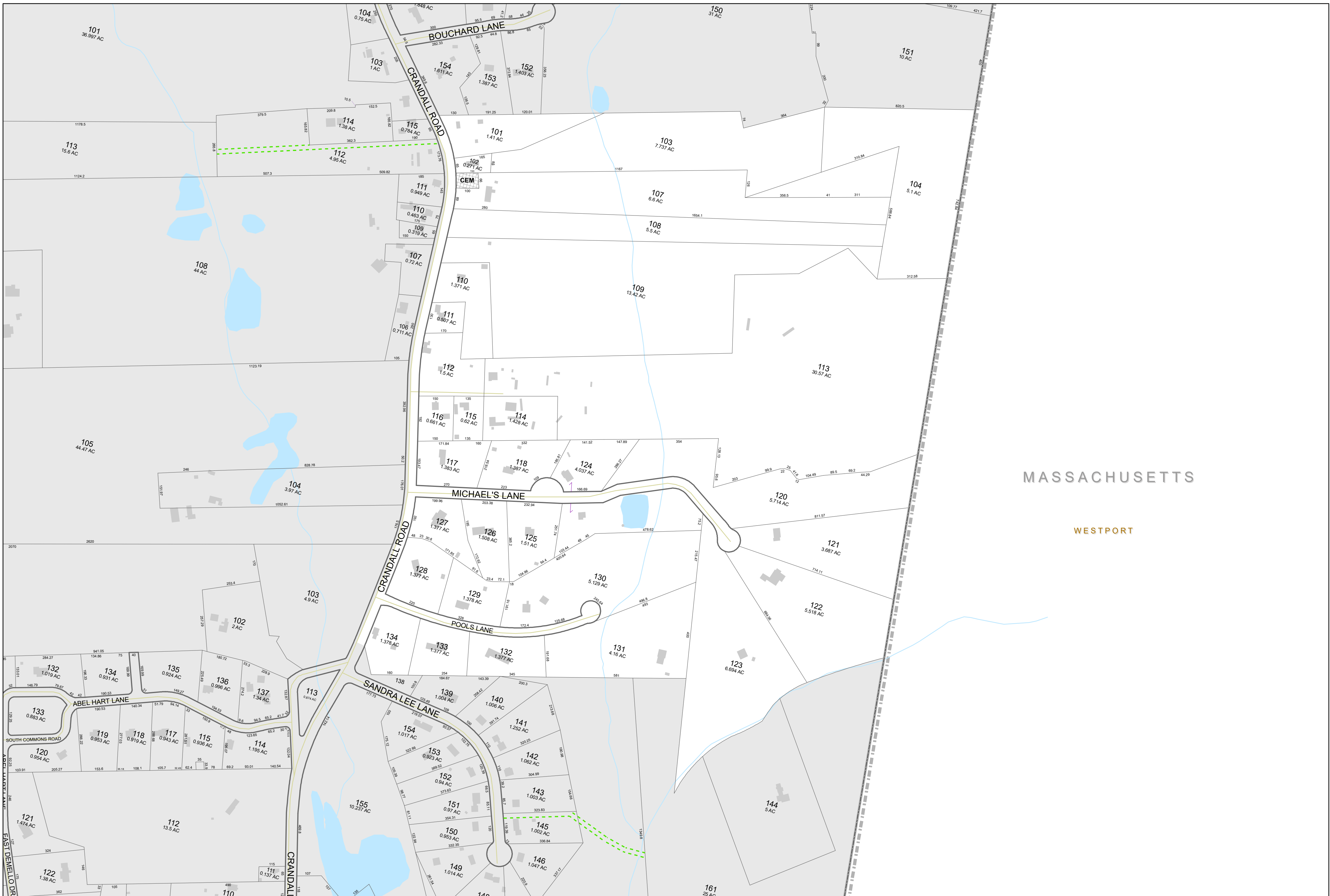


- Parcel Boundary
- Water Feature
- Private Right-of-Way
- Right-of-Way
- Town Boundary
- Easement
- Cemetery
- Stream
- Water Body
- Tower
- Building
- Streets (E911/RIGIS 2017)
- Condo / Other Parcel










MASSACHUSETTS  
WESTPORT

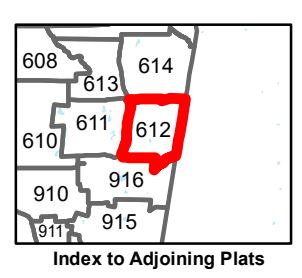
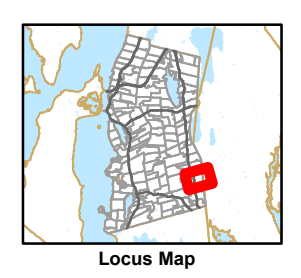
Prepared by:  
**MainStreetGIS**  
MainStreetGIS, LLC  
www.mainstreetgis.com

This map is for assessment purposes only and is not valid for legal description or conveyance.  
Parcel mapping is current through 12/31/2016  
Print date: 8/3/2017



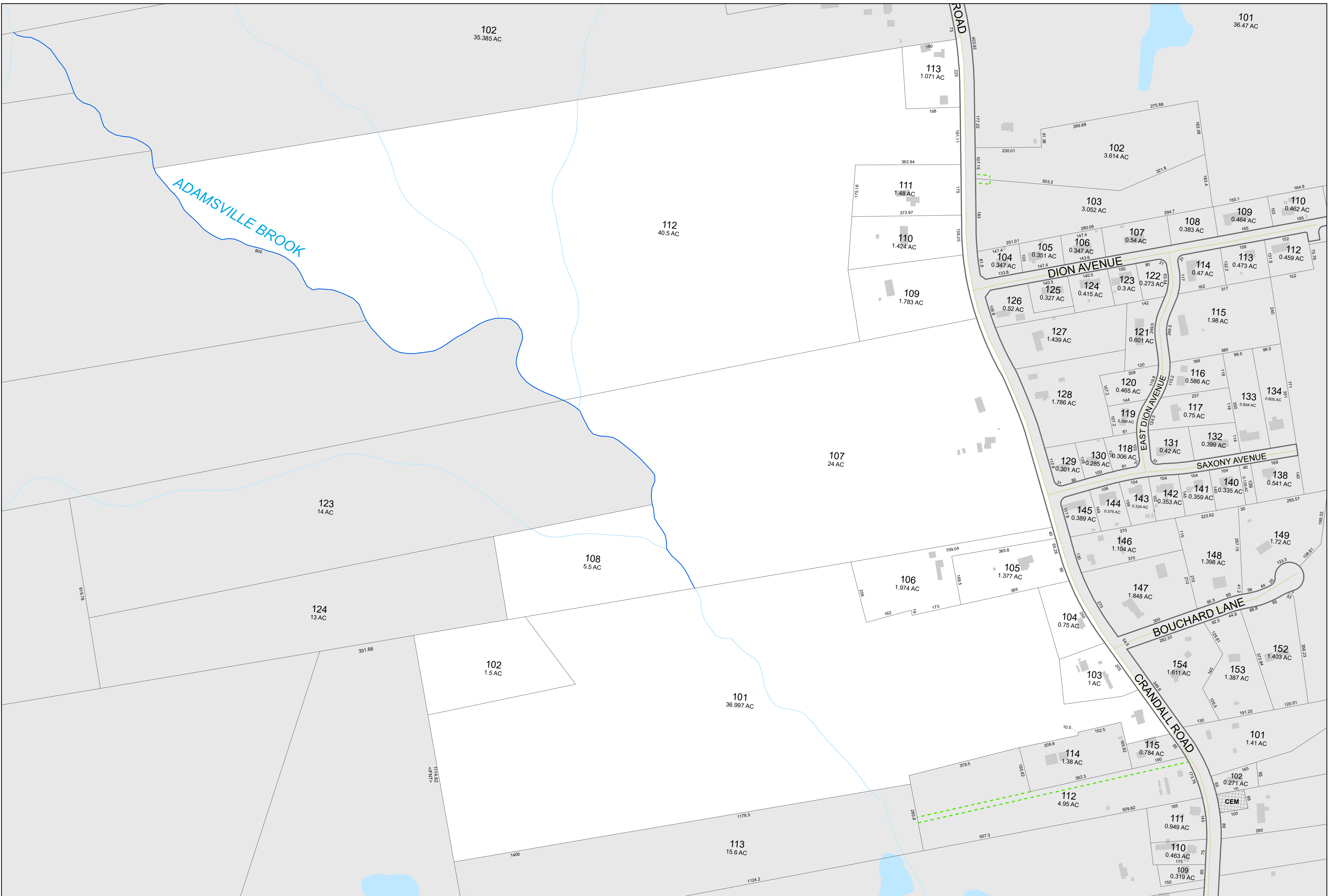
Assessor's Plat Map  
**TOWN OF TIVERTON**  
Rhode Island  
Prepared by MainStreetGIS, LLC

- Parcel Boundary
- Water Feature
- Private Right-of-Way
- Right-of-Way
- Town Boundary
- Easement
- Cemetery
- Stream
- Water Body
- Tower
- Building
- Streets (E911/RIGIS 2017)
- Condo / Other Parcel

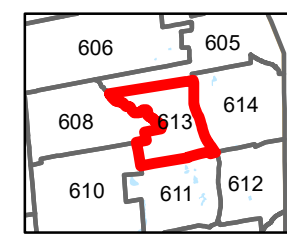


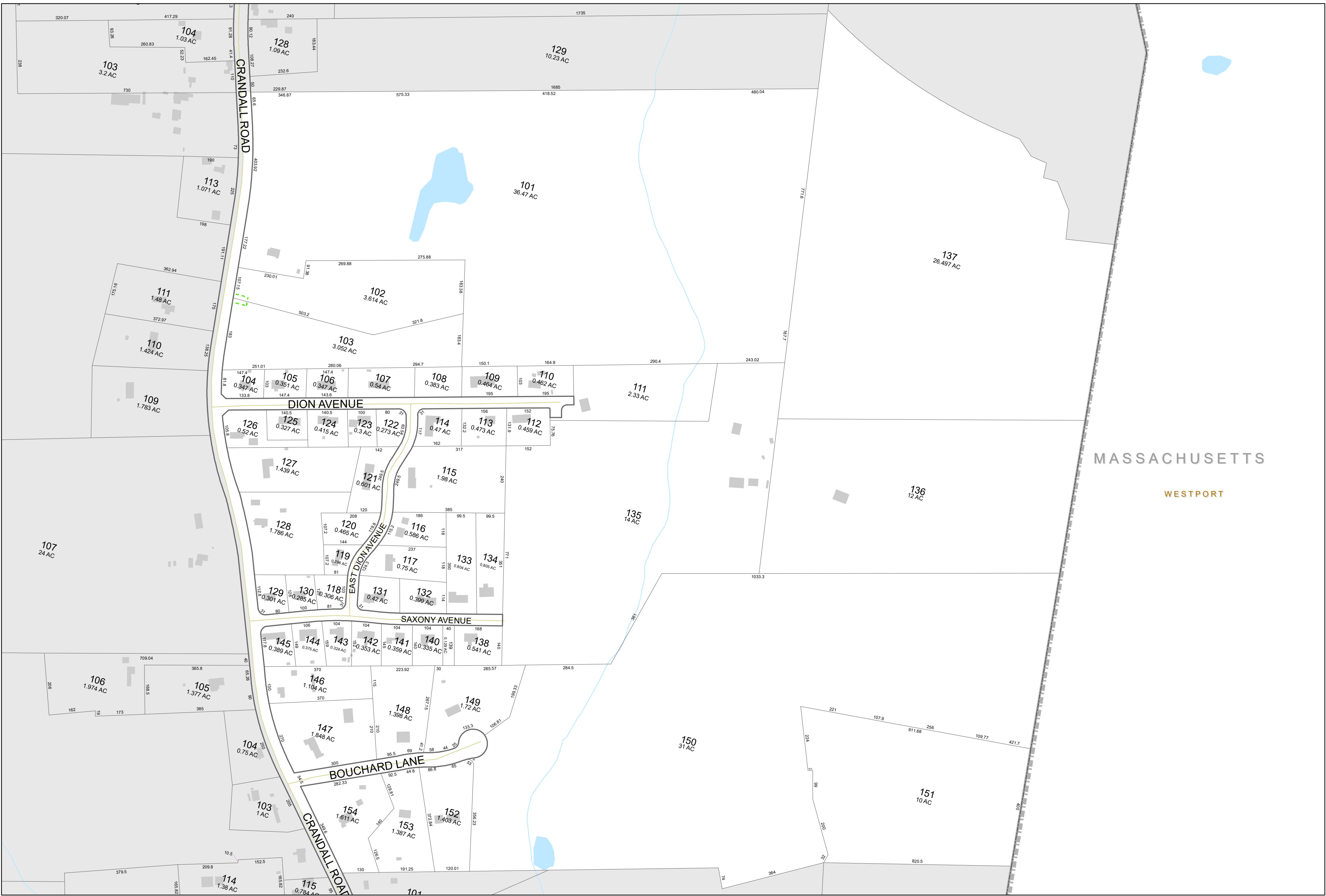
Plat  
**612**  
8/3/2017 Sheet 97 of 142

Data sources: RIGIS, E911, MassGIS, Town of Tiverton  
**RIGIS**



- Parcel Boundary
- Water Feature
- Private Right-of-Way
- Right-of-Way
- Town Boundary
- Easement
- Cemetery
- Stream
- Water Body
- Tower
- Building
- Streets (E911/RIGIS 2017)
- Condo / Other Parcel





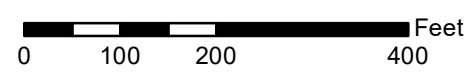
MASSACHUSETTS  
WESTPORT

Prepared by:  
**MainStreetGIS**  
MainStreetGIS, LLC  
www.mainstreetgis.com

This map is for assessment purposes only and is not valid for legal description or conveyance.

Parcel mapping is current through 12/31/2016  
Print date: 8/3/2017

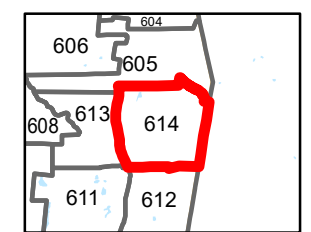
Data sources: RIGIS, E911, MassGIS, Town of Tiverton



Assessor's Plat Map  
**TOWN OF TIVERTON**  
Rhode Island

Prepared by MainStreetGIS, LLC

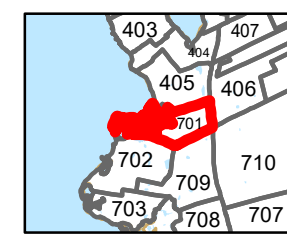
- Parcel Boundary
- Water Feature
- - - Private Right-of-Way
- Right-of-Way
- Town Boundary
- - - Easement
- ▣ Cemetery
- Stream
- Water Body
- ▲ Tower
- Building
- Streets (E911/RIGIS 2017)
- ▭ Condo / Other Parcel

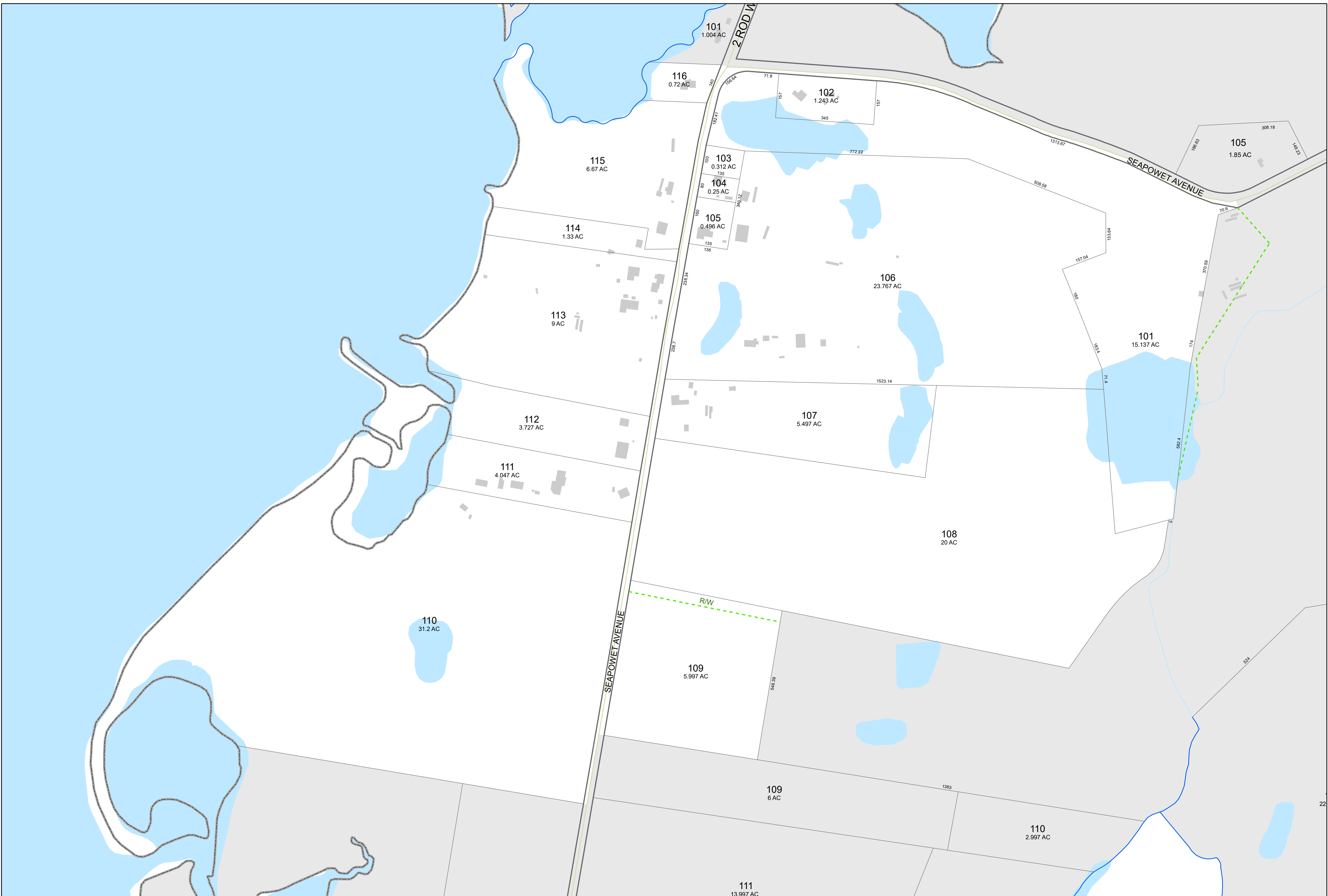


Plat  
**614**

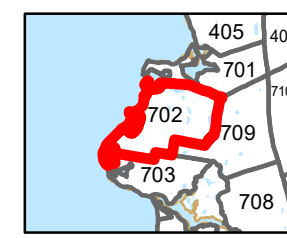


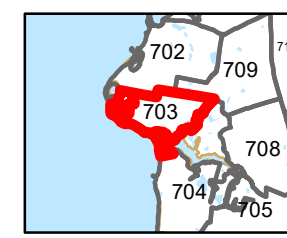
- Parcel Boundary
- Water Feature
- - - Private Right-of-Way
- Right-of-Way
- Town Boundary
- - - Easement
- ▣ Cemetery
- Stream
- Water Body
- ▲ Tower
- Building
- Streets (E911/RIGIS 2017)
- ▣ Condo / Other Parcel

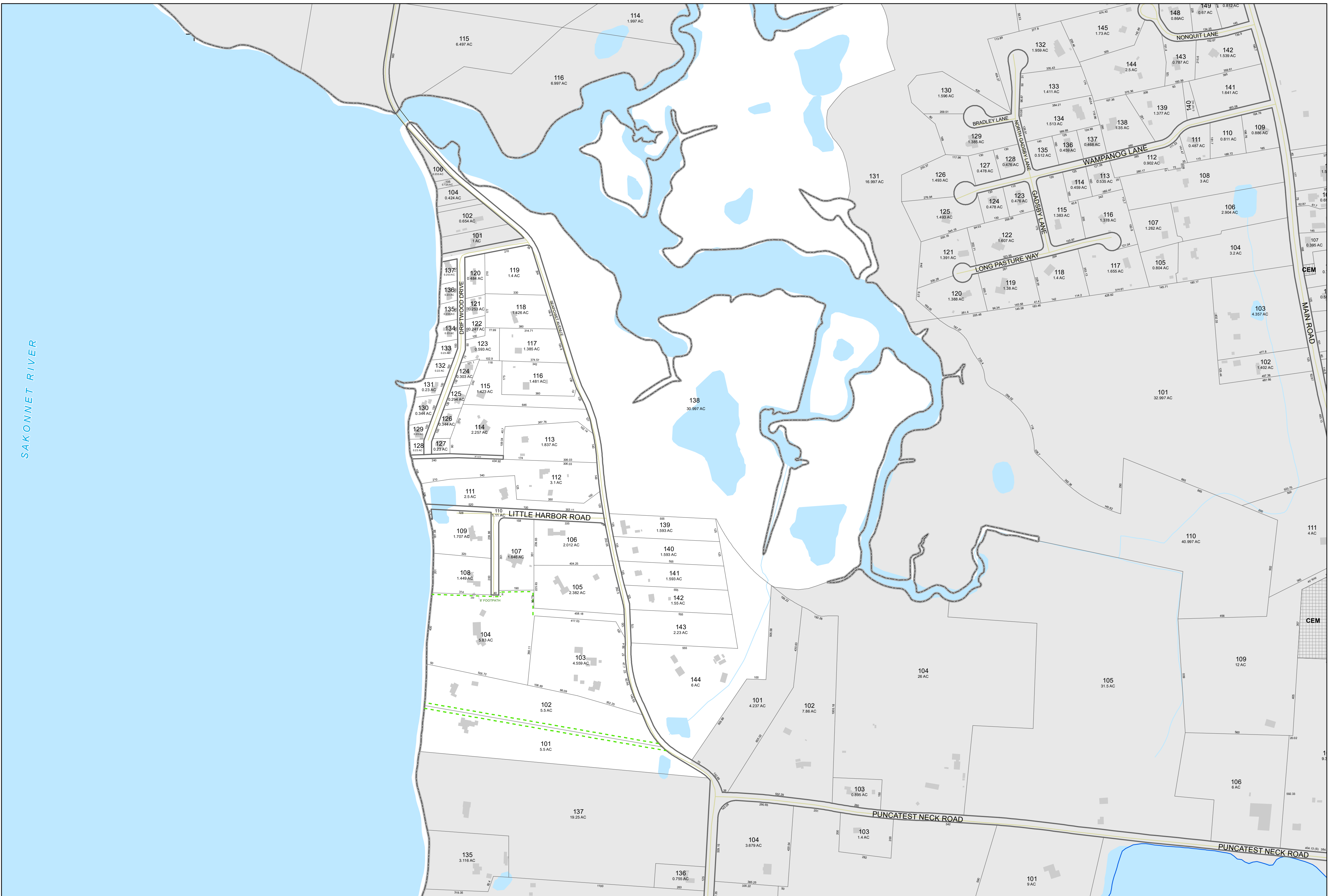




- Parcel Boundary
- Water Feature
- Private Right-of-Way
- Right-of-Way
- Town Boundary
- Easement
- Cemetery
- Stream
- Water Body
- Tower
- Building
- Streets (E911/RIGIS 2017)
- Condo / Other Parcel

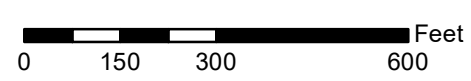






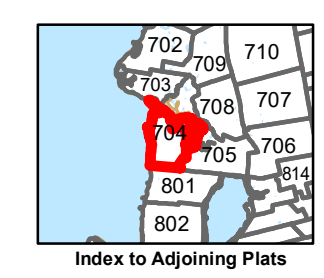
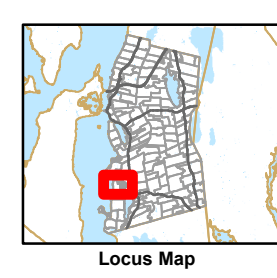
Prepared by:  
**MainStreetGIS**  
 MainStreetGIS, LLC  
 www.mainstreetgis.com

This map is for assessment purposes only and is not valid for legal description or conveyance.  
 Parcel mapping is current through 12/31/2016  
 Print date: 8/3/2017



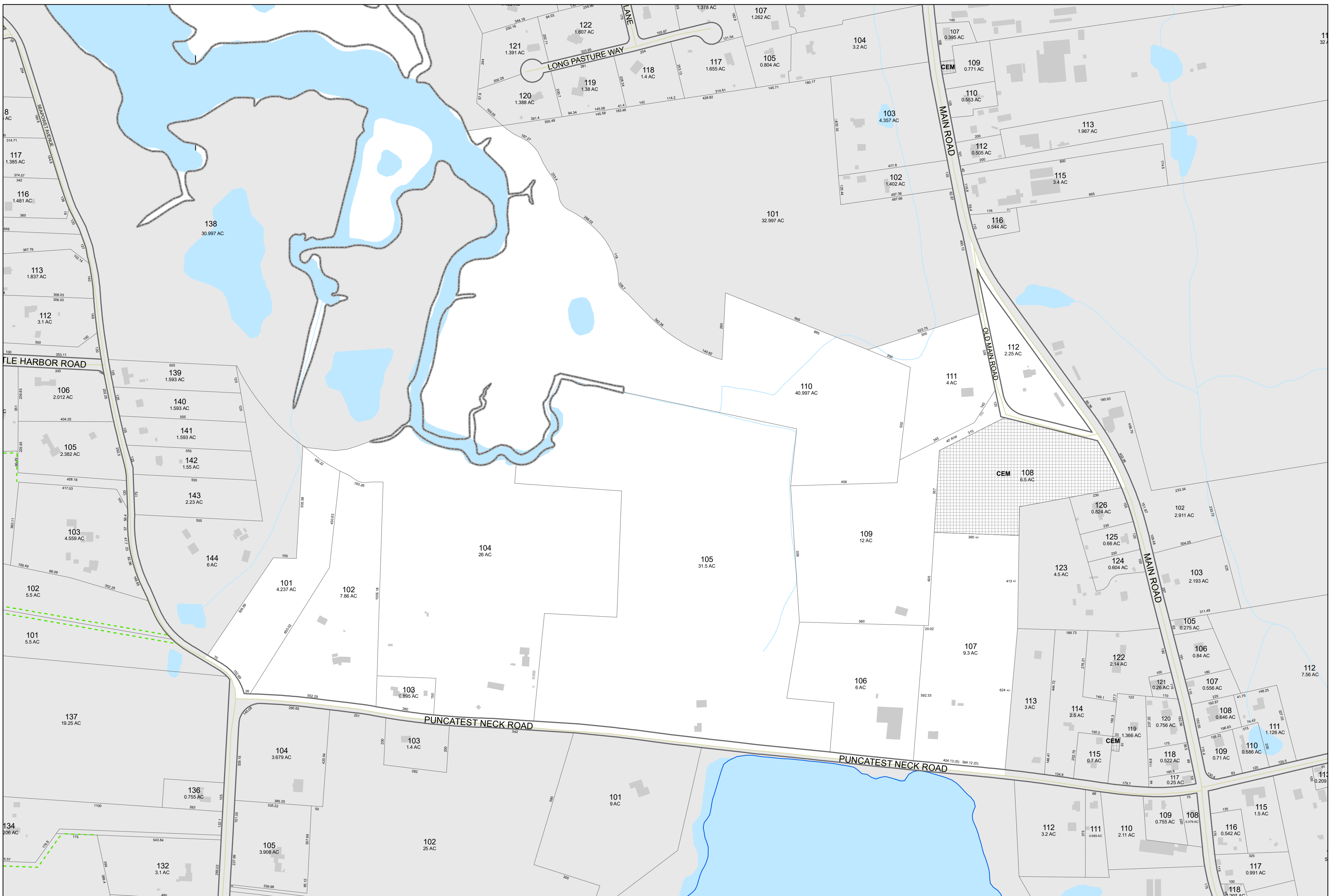
Assessor's Plat Map  
**TOWN OF TIVERTON**  
 Rhode Island  
 Prepared by MainStreetGIS, LLC

- Parcel Boundary
- Water Feature
- Private Right-of-Way
- Right-of-Way
- Town Boundary
- Easement
- Cemetery
- Stream
- Water Body
- Tower
- Building
- Streets (E911/RIGIS 2017)
- Condo / Other Parcel



Plat  
**704**  
 8/3/2017 Sheet 103 of 142

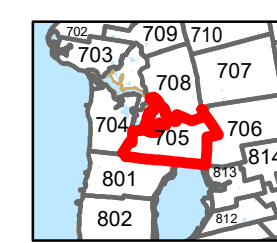
Data sources: RIGIS, E911, MassGIS, Town of Tiverton  
**RIGIS**



- Parcel Boundary
- Water Feature
- - - Private Right-of-Way
- Right-of-Way
- Town Boundary
- - - Easement
- ▣ Cemetery
- Stream
- Water Body
- ▲ Tower
- Building
- Streets (E911/RIGIS 2017)
- ▣ Condo / Other Parcel

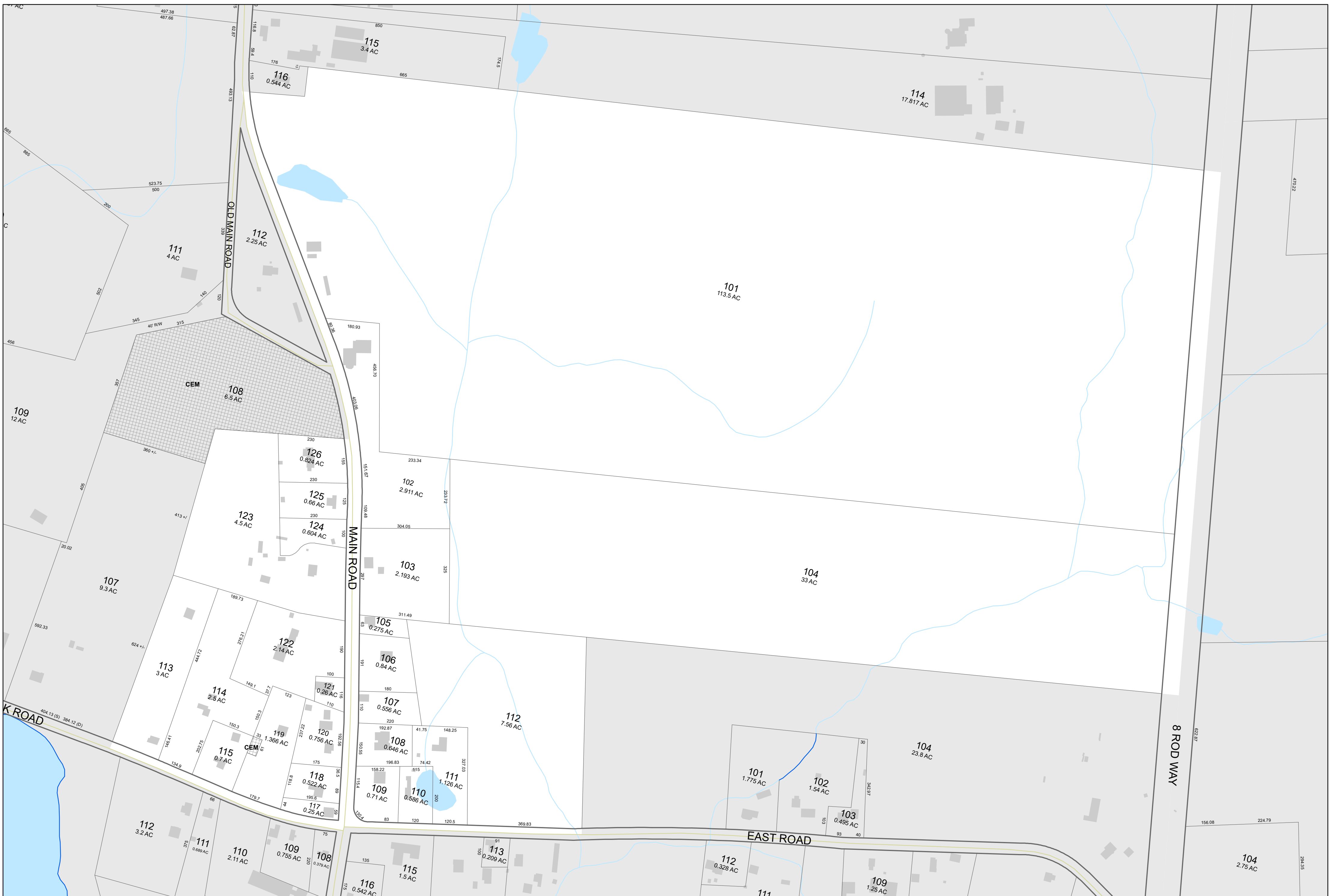


Locus Map



Index to Adjoining Plats



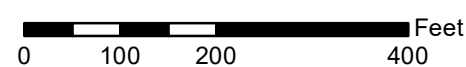


Prepared by:  
**MainStreetGIS**  
 MainStreetGIS, LLC  
 www.mainstreetgis.com

This map is for assessment purposes only and is not valid for legal description or conveyance.

Parcel mapping is current through 12/31/2016  
 Print date: 8/3/2017

Data sources: RIGIS, E911, MassGIS, Town of Tiverton



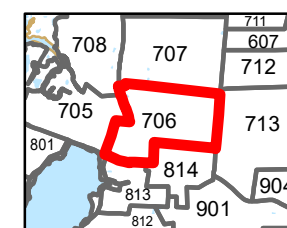
Assessor's Plat Map  
**TOWN OF TIVERTON**  
 Rhode Island

Prepared by MainStreetGIS, LLC

- Parcel Boundary
- Water Feature
- - - Private Right-of-Way
- Right-of-Way
- Town Boundary
- - - Easement
- ▣ Cemetery
- Stream
- Water Body
- ▲ Tower
- Building
- Streets (E911/RIGIS 2017)
- ▣ Condo / Other Parcel

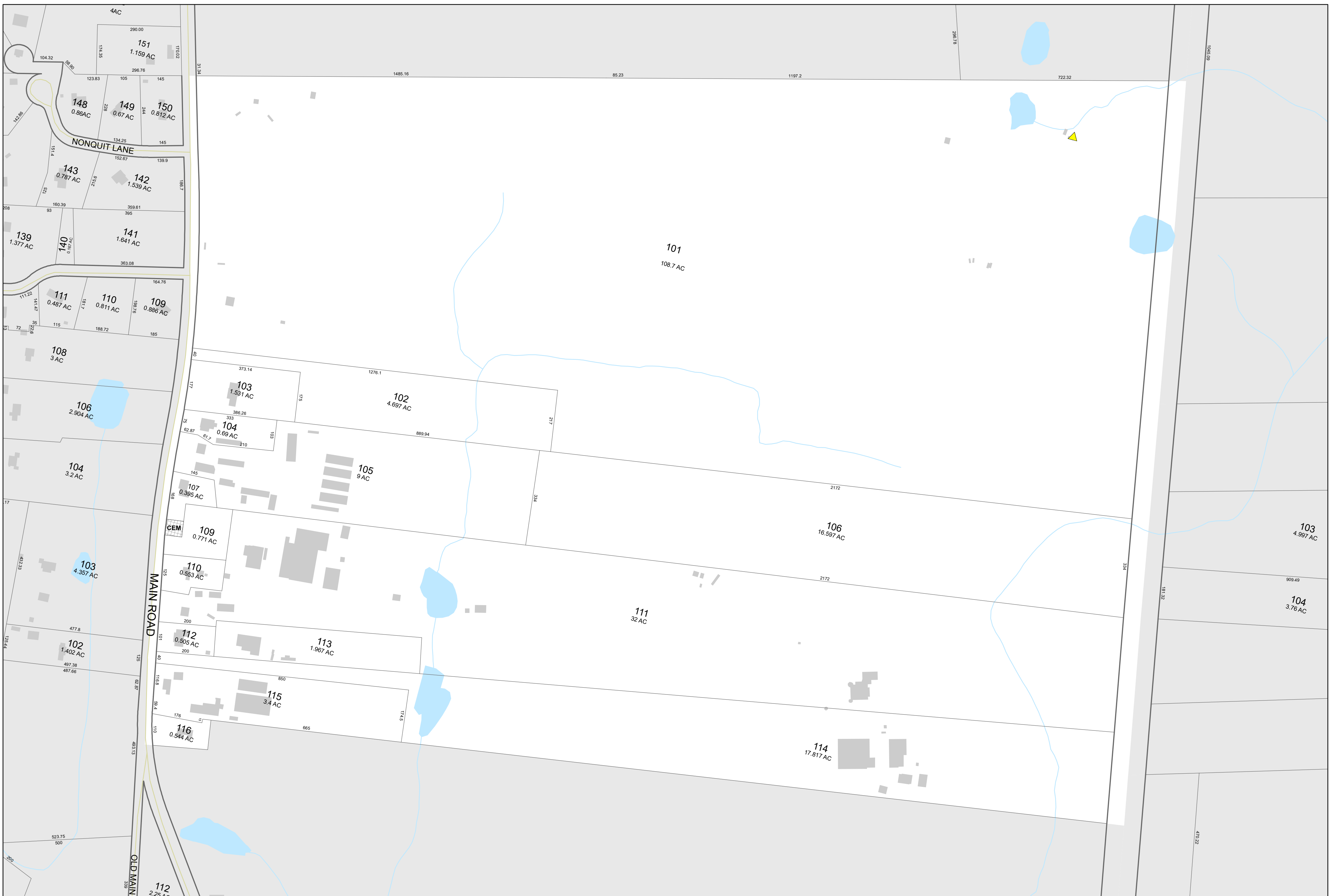


Locus Map



Index to Adjoining Plats

Plat  
**706**

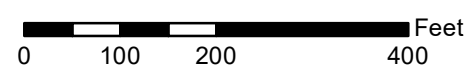


Prepared by:  
**MainStreetGIS**  
 MainStreetGIS, LLC  
 www.mainstreetgis.com

This map is for assessment purposes only and is not valid for legal description or conveyance.

Parcel mapping is current through 12/31/2016  
 Print date: 8/3/2017

Data sources: RIGIS, E911, MassGIS, Town of Tiverton



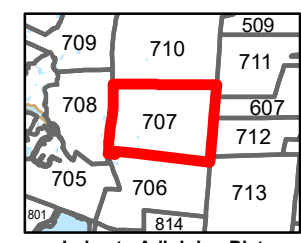
Assessor's Plat Map  
**TOWN OF TIVERTON**  
 Rhode Island

Prepared by MainStreetGIS, LLC

- Parcel Boundary
- Water Feature
- - - Private Right-of-Way
- Right-of-Way
- Town Boundary
- - - Easement
- ▣ Cemetery
- Stream
- Water Body
- ▲ Tower
- Building
- Streets (E911/RIGIS 2017)
- ▭ Condo / Other Parcel

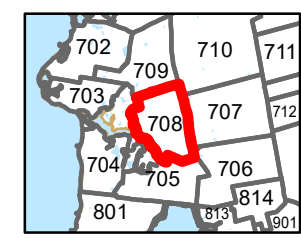
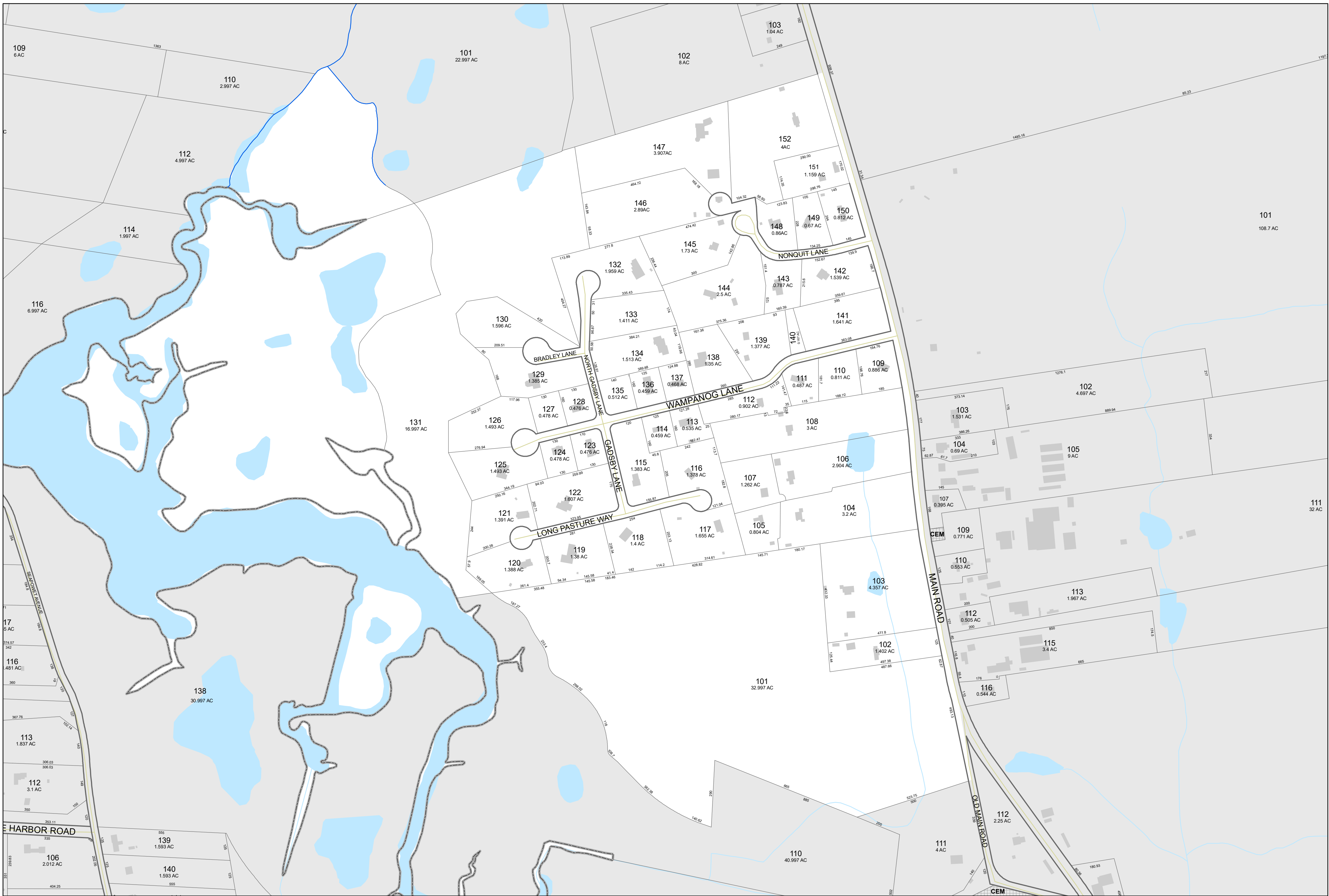


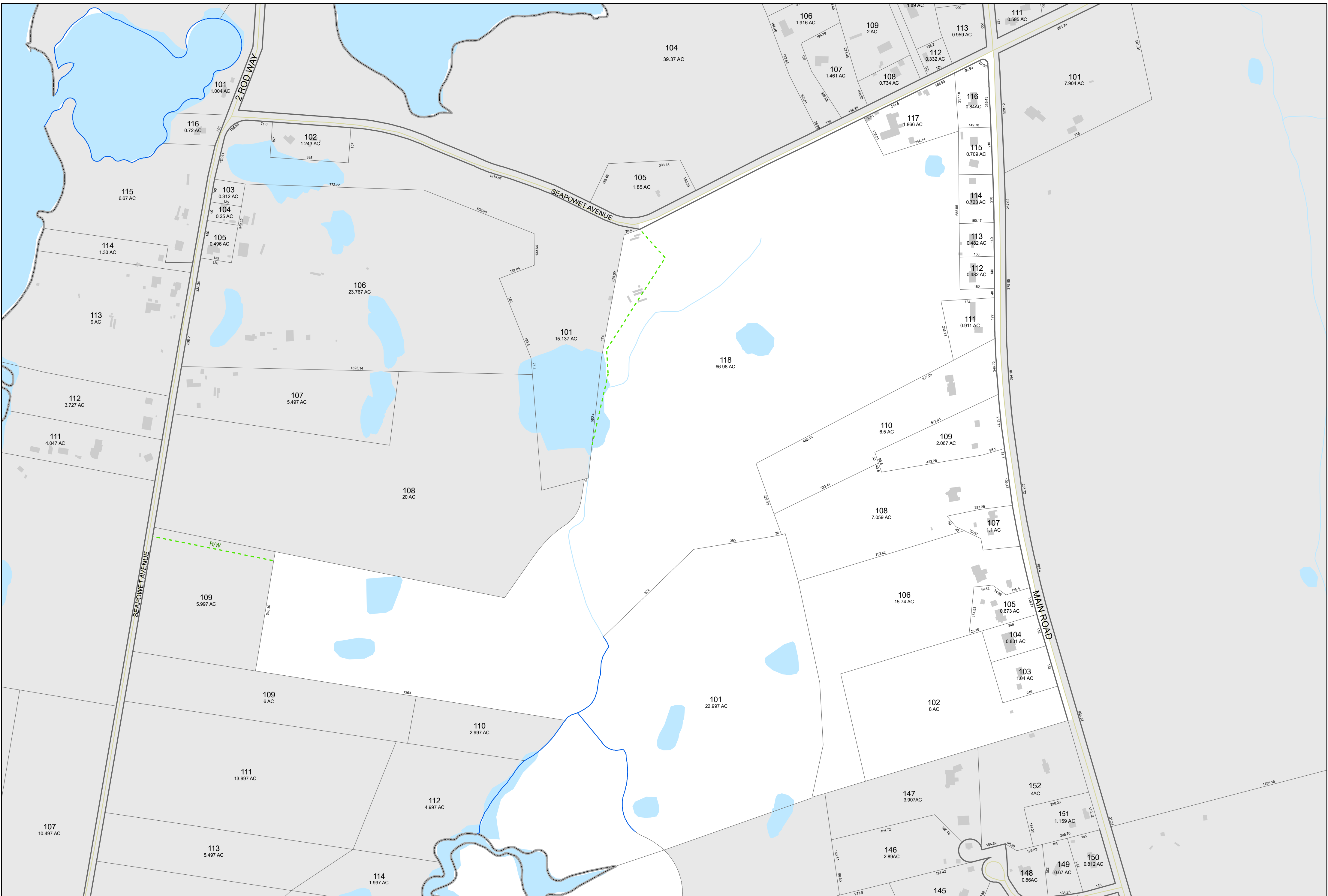
Locus Map



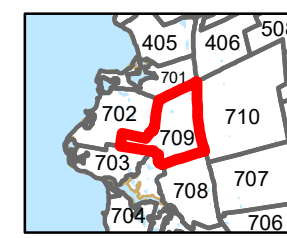
Index to Adjoining Plats

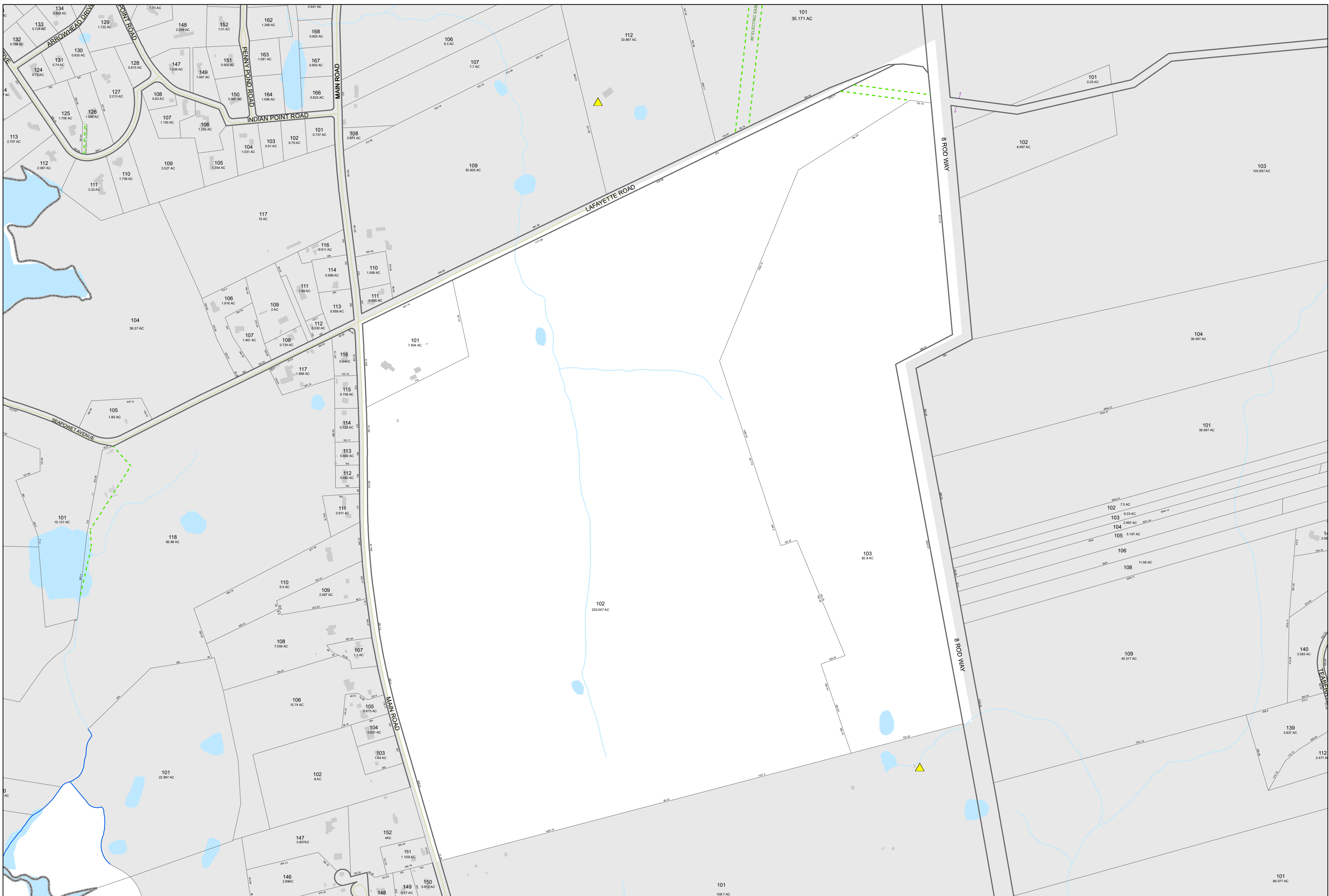
Plat  
**707**





- Parcel Boundary
- Water Feature
- - - Private Right-of-Way
- Right-of-Way
- Town Boundary
- - - Easement
- ▣ Cemetery
- Stream
- Water Body
- ▲ Tower
- Building
- Streets (E911/RIGIS 2017)
- ▣ Condo / Other Parcel

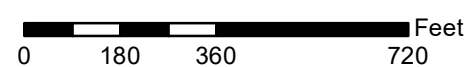




Prepared by:  
 MainStreetGIS, LLC  
[www.mainstreetgis.com](http://www.mainstreetgis.com)

This map is for assessment purposes only and is not valid for legal description or conveyance.  
 Parcel mapping is current through 12/31/2016  
 Print date: 8/3/2017

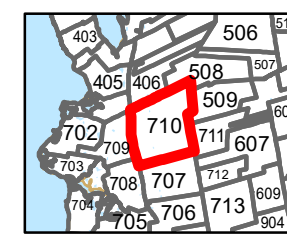
Data sources: RIGIS, E911, MassGIS, Town of Tiverton



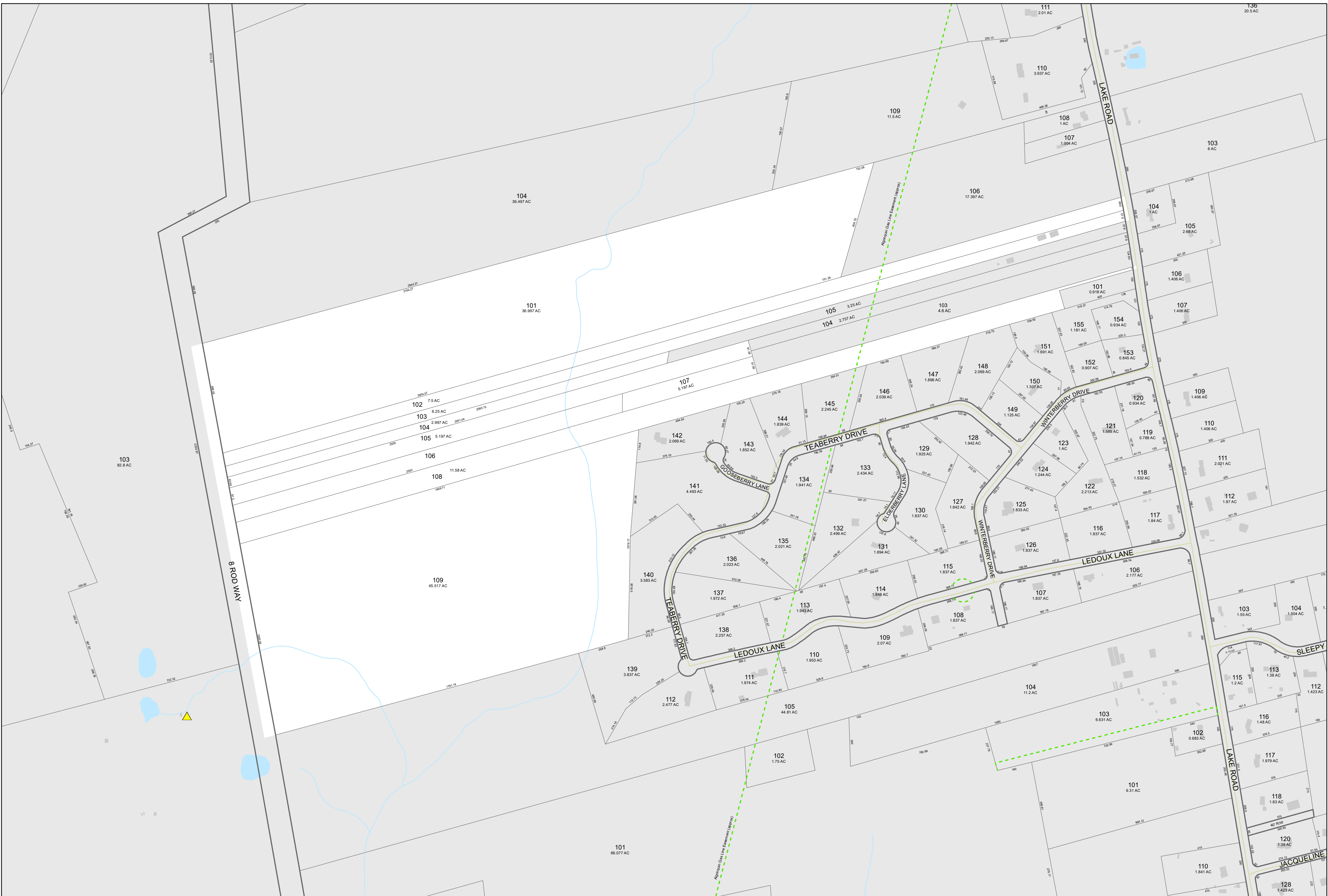
Assessor's Plat Map  
**TOWN OF TIVERTON**  
 Rhode Island

Prepared by MainStreetGIS, LLC

- Parcel Boundary
- Water Feature
- Private Right-of-Way
- Right-of-Way
- Town Boundary
- Easement
- Cemetery
- Stream
- Water Body
- Tower
- Building
- Streets (E911/RIGIS 2017)
- Condo / Other Parcel



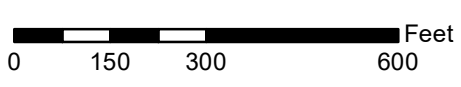
Plat  
**710**



Prepared by:  
**MainStreetGIS**  
 MainStreetGIS, LLC  
 www.mainstreetgis.com

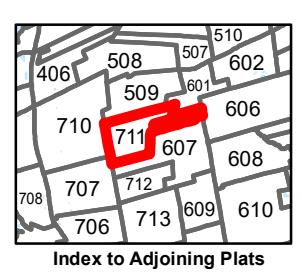
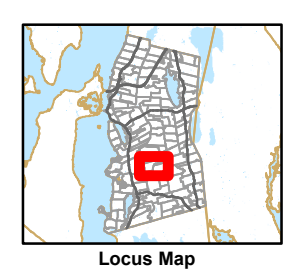
This map is for assessment purposes only and is not valid for legal description or conveyance.  
 Parcel mapping is current through 12/31/2016  
 Print date: 8/3/2017

Data sources: RIGIS, E911, MassGIS, Town of Tiverton  
**RIGIS**

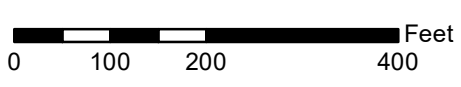


Assessor's Plat Map  
**TOWN OF TIVERTON**  
 Rhode Island  
 Prepared by MainStreetGIS, LLC

- Parcel Boundary
- Water Feature
- Private Right-of-Way
- Right-of-Way
- Town Boundary
- Easement
- Cemetery
- Stream
- Water Body
- Building
- Streets (E911/RIGIS 2017)
- Condo / Other Parcel
- Tower

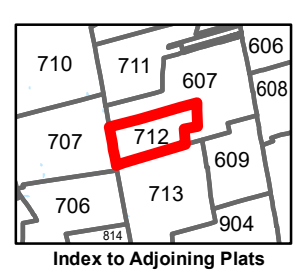
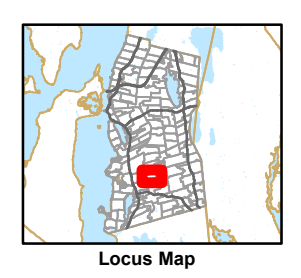


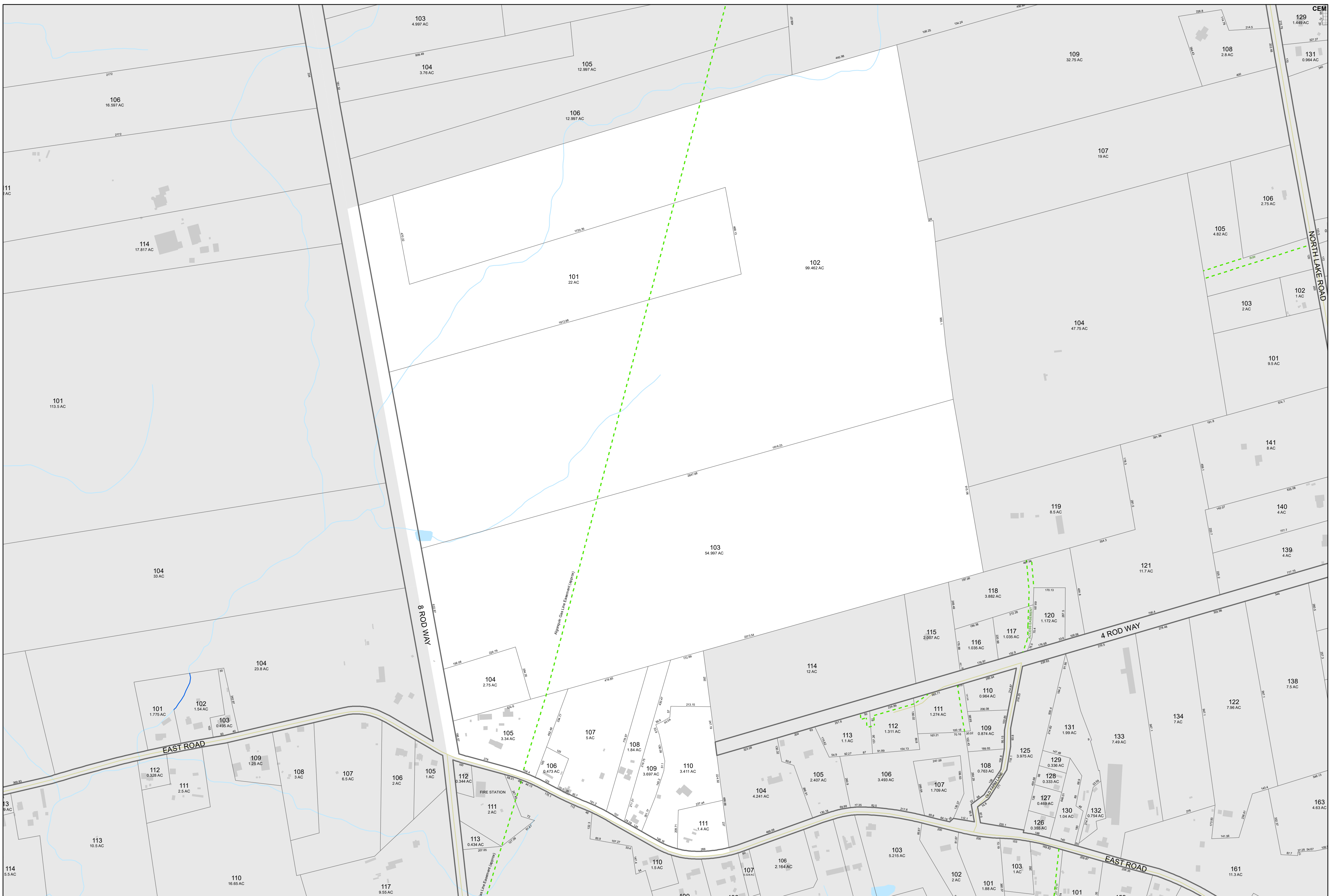
Plat  
**711**  
 8/3/2017 Sheet 110 of 142



**Assessor's Plat Map**  
**TOWN OF TIVERTON**  
 Rhode Island  
 Prepared by MainStreetGIS, LLC

- Parcel Boundary
- Water Feature
- - - Private Right-of-Way
- Right-of-Way
- Town Boundary
- - - Easement
- ▣ Cemetery
- Stream
- Water Body
- ▲ Tower
- Building
- Streets (E911/RIGIS 2017)
- ▭ Condo / Other Parcel






Prepared by:  
**MainStreetGIS**  
 MainStreetGIS, LLC  
 www.mainstreetgis.com

This map is for assessment purposes only and is not valid for legal description or conveyance.

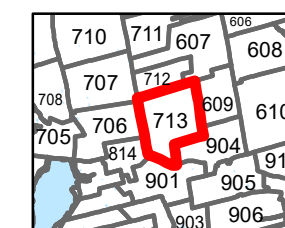
Parcel mapping is current through 12/31/2016  
 Print date: 8/3/2017

Data sources: RIGIS, E911, MassGIS, Town of Tiverton



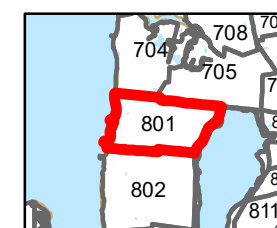
Assessor's Plat Map  
**TOWN OF TIVERTON**  
 Rhode Island  
 Prepared by MainStreetGIS, LLC

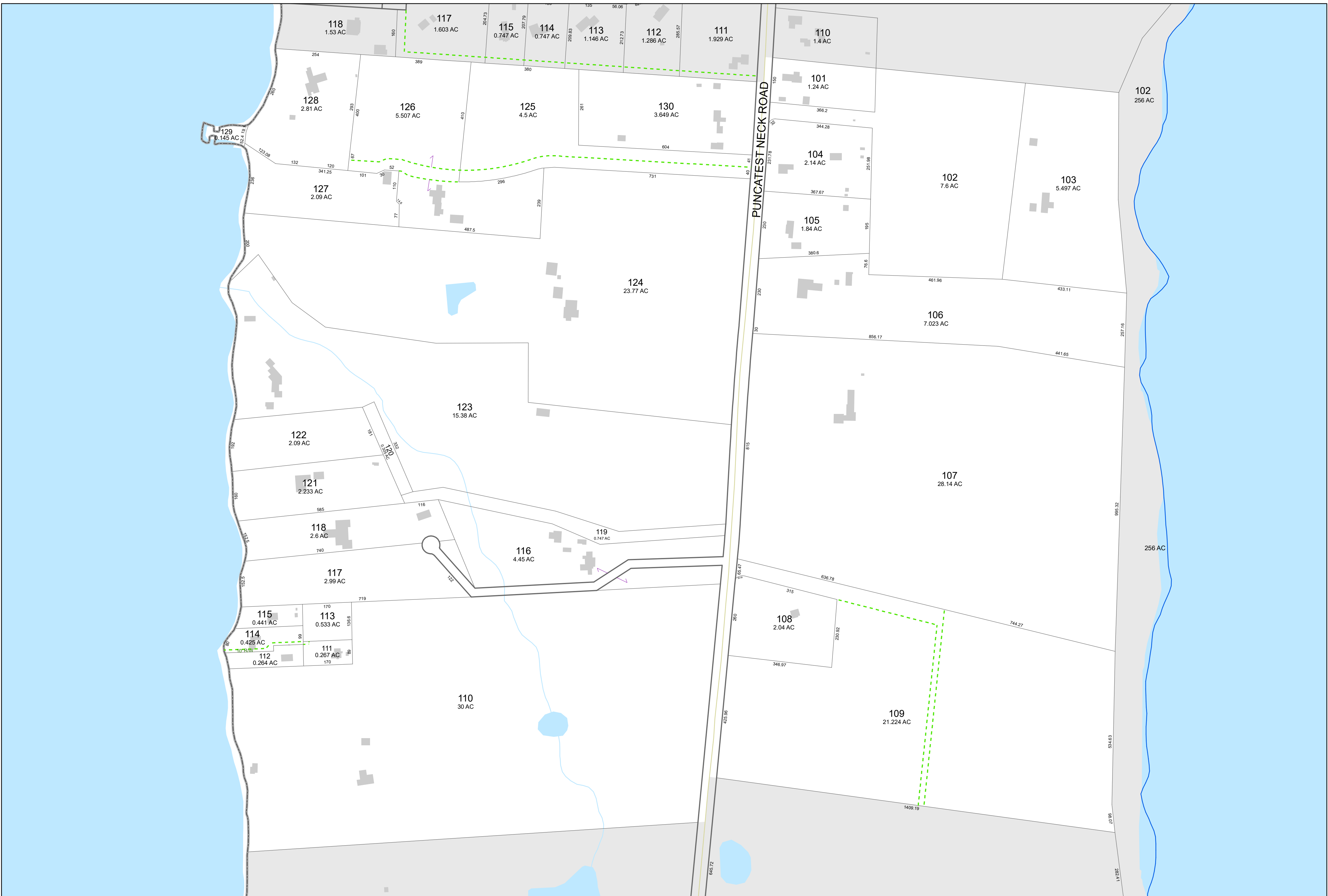
- Parcel Boundary
- Water Feature
- - - Private Right-of-Way
- Right-of-Way
- Town Boundary
- - - Easement
- ▣ Cemetery
- Stream
- Water Body
- ▲ Tower
- ▣ Building
- Streets (E911/RIGIS 2017)
- ▣ Condo / Other Parcel



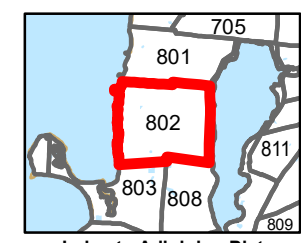
Plat  
**713**







- Parcel Boundary
- Water Feature
- - - Private Right-of-Way
- Right-of-Way
- Town Boundary
- - - Easement
- ▣ Cemetery
- Stream
- Water Body
- ▲ Tower
- Building
- Streets (E911/RIGIS 2017)
- ▣ Condo / Other Parcel

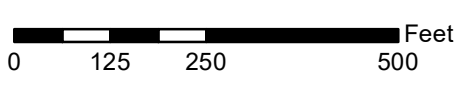




Prepared by:  
**MainStreetGIS**  
 MainStreetGIS, LLC  
 www.mainstreetgis.com

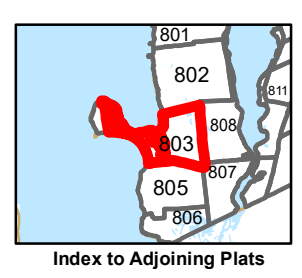
This map is for assessment purposes only and is not valid for legal description or conveyance.  
 Parcel mapping is current through 12/31/2016  
 Print date: 8/3/2017

Data sources: RIGIS, E911, MassGIS, Town of Tiverton  
**RIGIS**

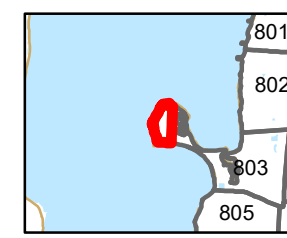


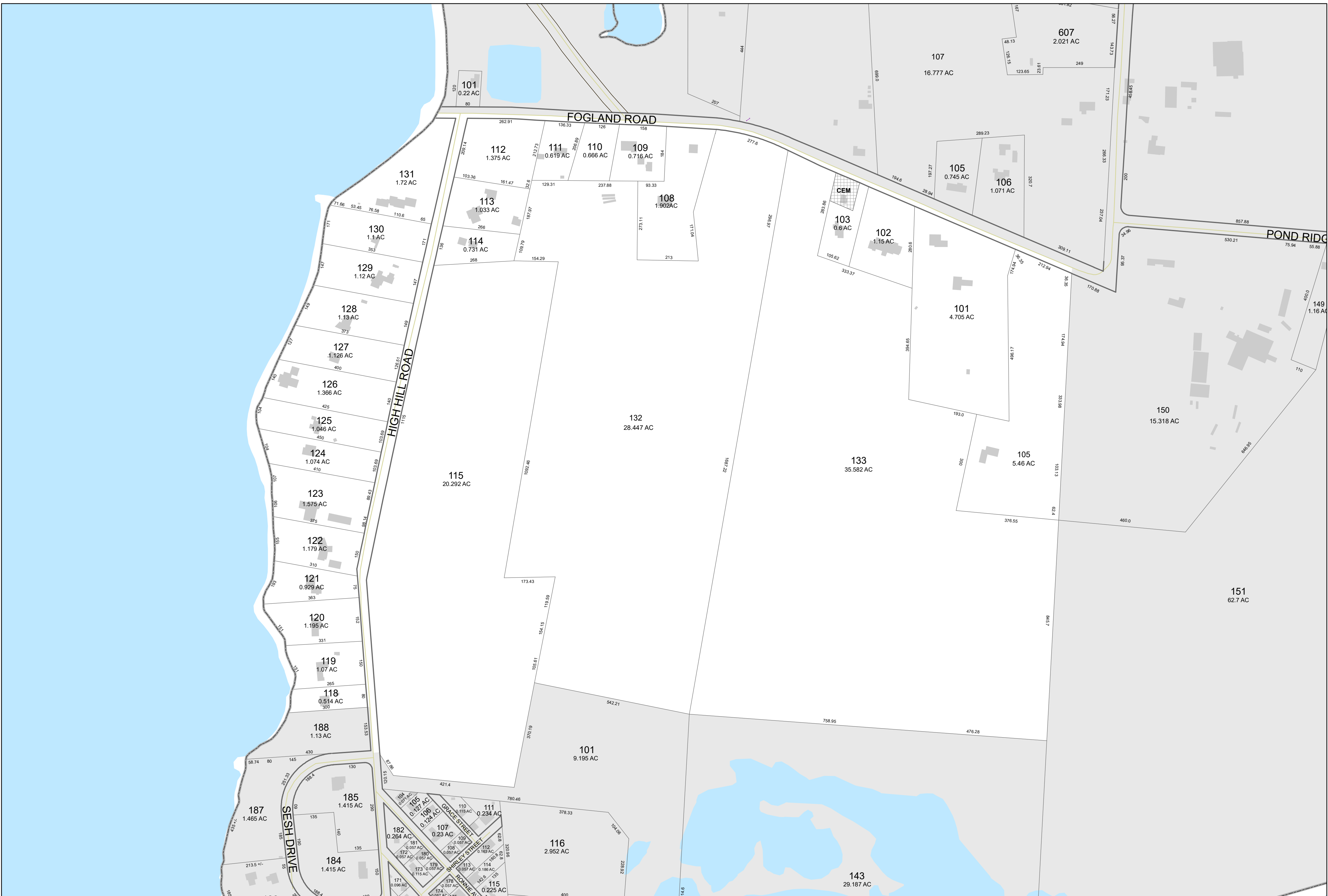
Assessor's Plat Map  
**TOWN OF TIVERTON**  
 Rhode Island  
 Prepared by MainStreetGIS, LLC

- Parcel Boundary
- Water Feature
- - - Private Right-of-Way
- Right-of-Way
- Town Boundary
- - - Easement
- ▣ Cemetery
- Stream
- Water Body
- ▲ Tower
- Building
- Streets (E911/RIGIS 2017)
- ▣ Condo / Other Parcel

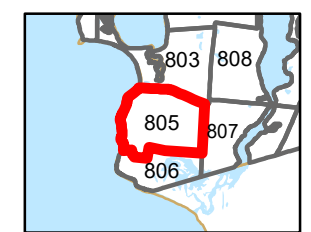


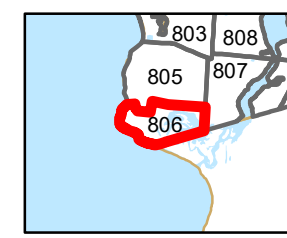
Plat  
**803**  
 8/3/2017 Sheet 115 of 142

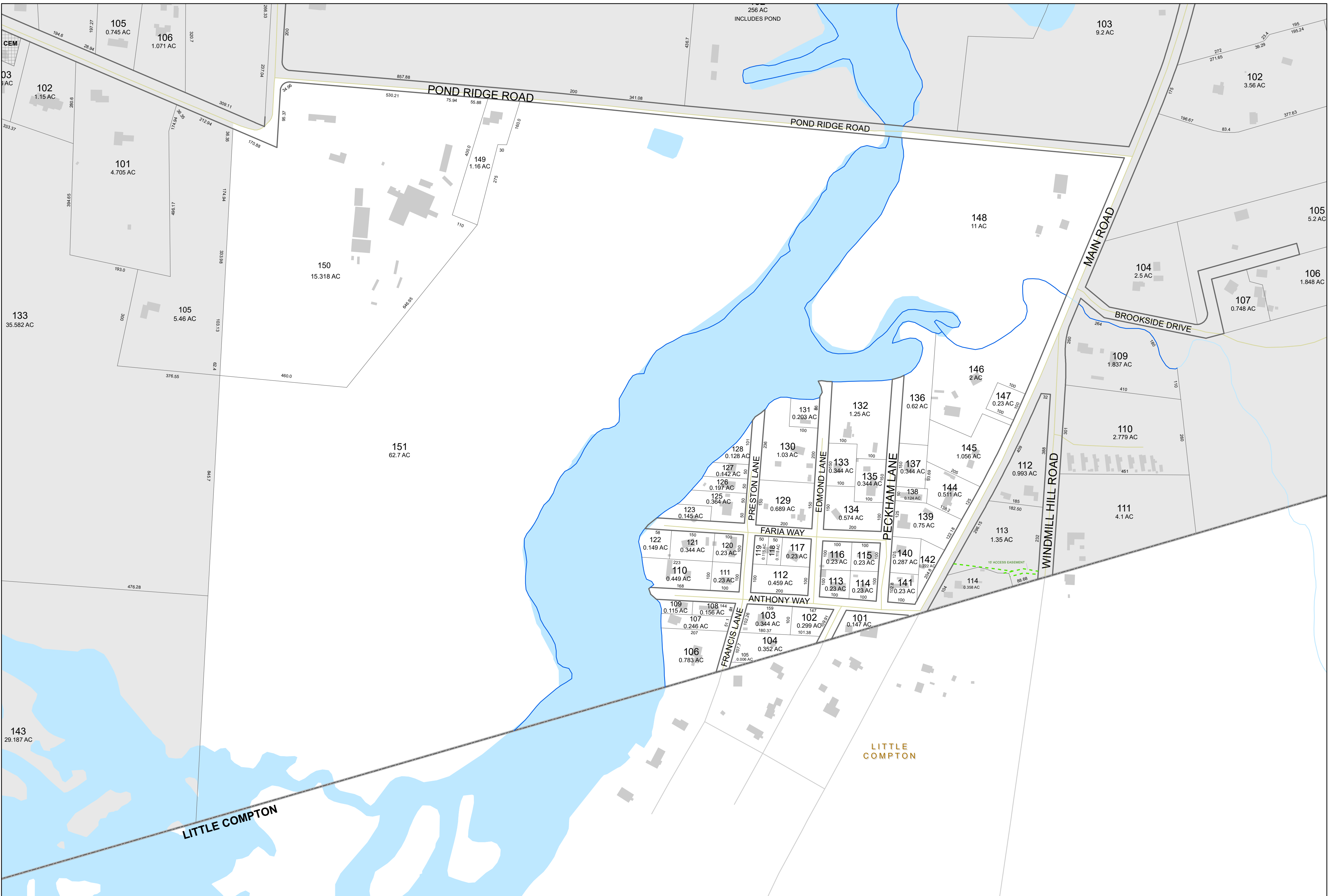




- Parcel Boundary
- Water Feature
- - - Private Right-of-Way
- Right-of-Way
- Town Boundary
- - - Easement
- ▣ Cemetery
- Stream
- Water Body
- ▲ Tower
- Building
- Streets (E911/RIGIS 2017)
- ▭ Condo / Other Parcel



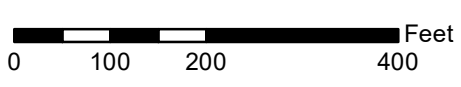




Prepared by:  
**MainStreetGIS**  
 MainStreetGIS, LLC  
 www.mainstreetgis.com

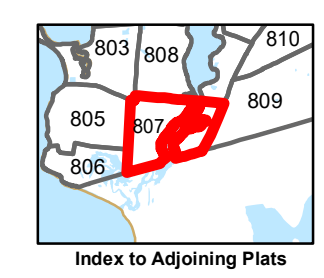
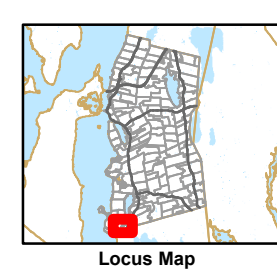
This map is for assessment purposes only and is not valid for legal description or conveyance.  
 Parcel mapping is current through 12/31/2016  
 Print date: 8/3/2017

Data sources: RIGIS, E911, MassGIS, Town of Tiverton  
**RIGIS**

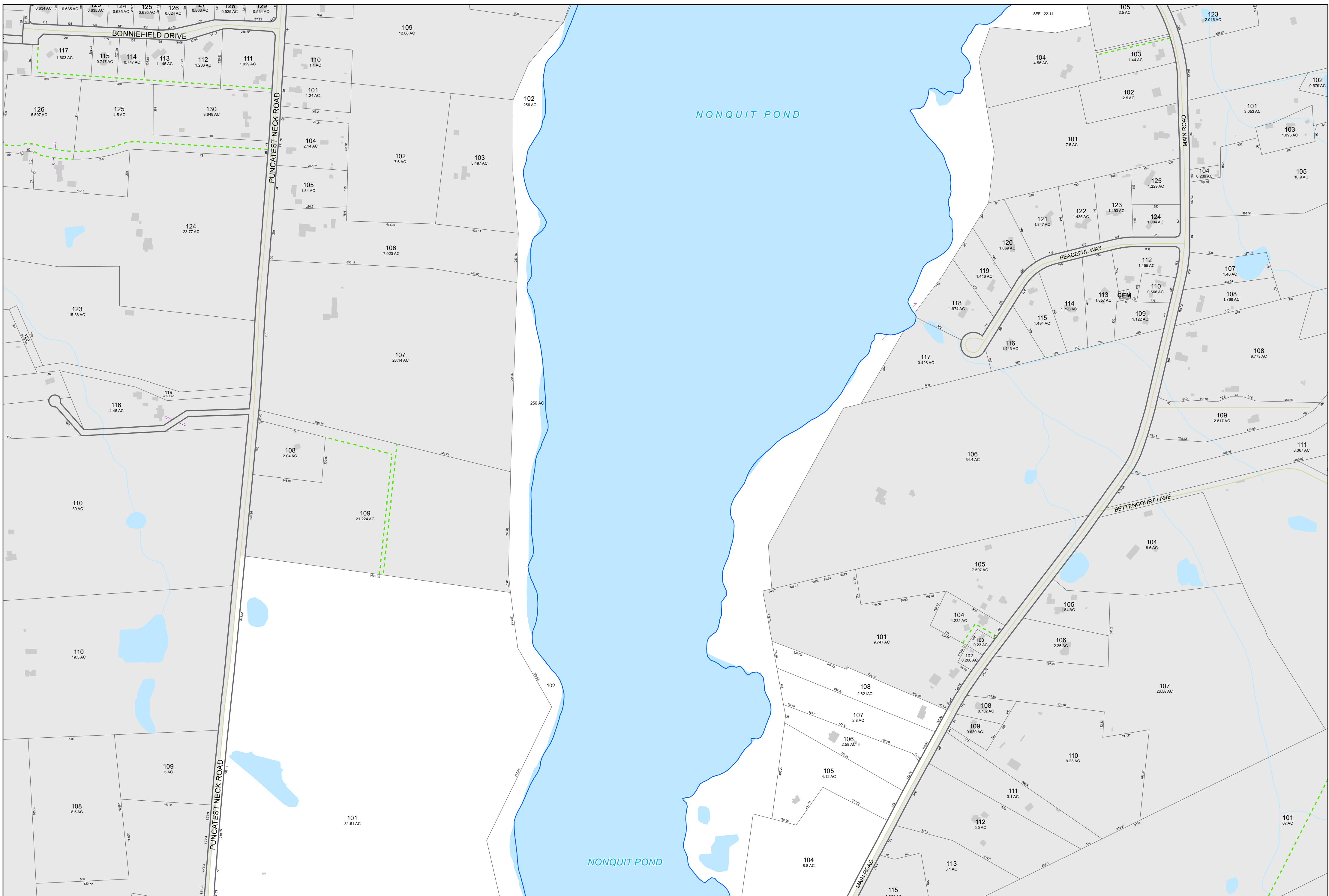


Assessor's Plat Map  
**TOWN OF TIVERTON**  
 Rhode Island  
 Prepared by MainStreetGIS, LLC

- Parcel Boundary
- Water Feature
- Private Right-of-Way
- Right-of-Way
- Town Boundary
- Easement
- Cemetery
- Stream
- Water Body
- Tower
- Building
- Streets (E911/RIGIS 2017)
- Condo / Other Parcel




Plat  
**807**  
 8/3/2017 Sheet 119 of 142



Prepared by:  
**MainStreetGIS**  
 MainStreetGIS, LLC  
 www.mainstreetgis.com

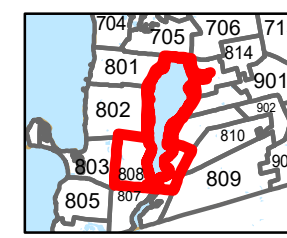
This map is for assessment purposes only and is not valid for legal description or conveyance.  
 Parcel mapping is current through 12/31/2016  
 Print date: 8/3/2017

Data sources: RIGIS, E911, MassGIS, Town of Tiverton  
**RIGIS**



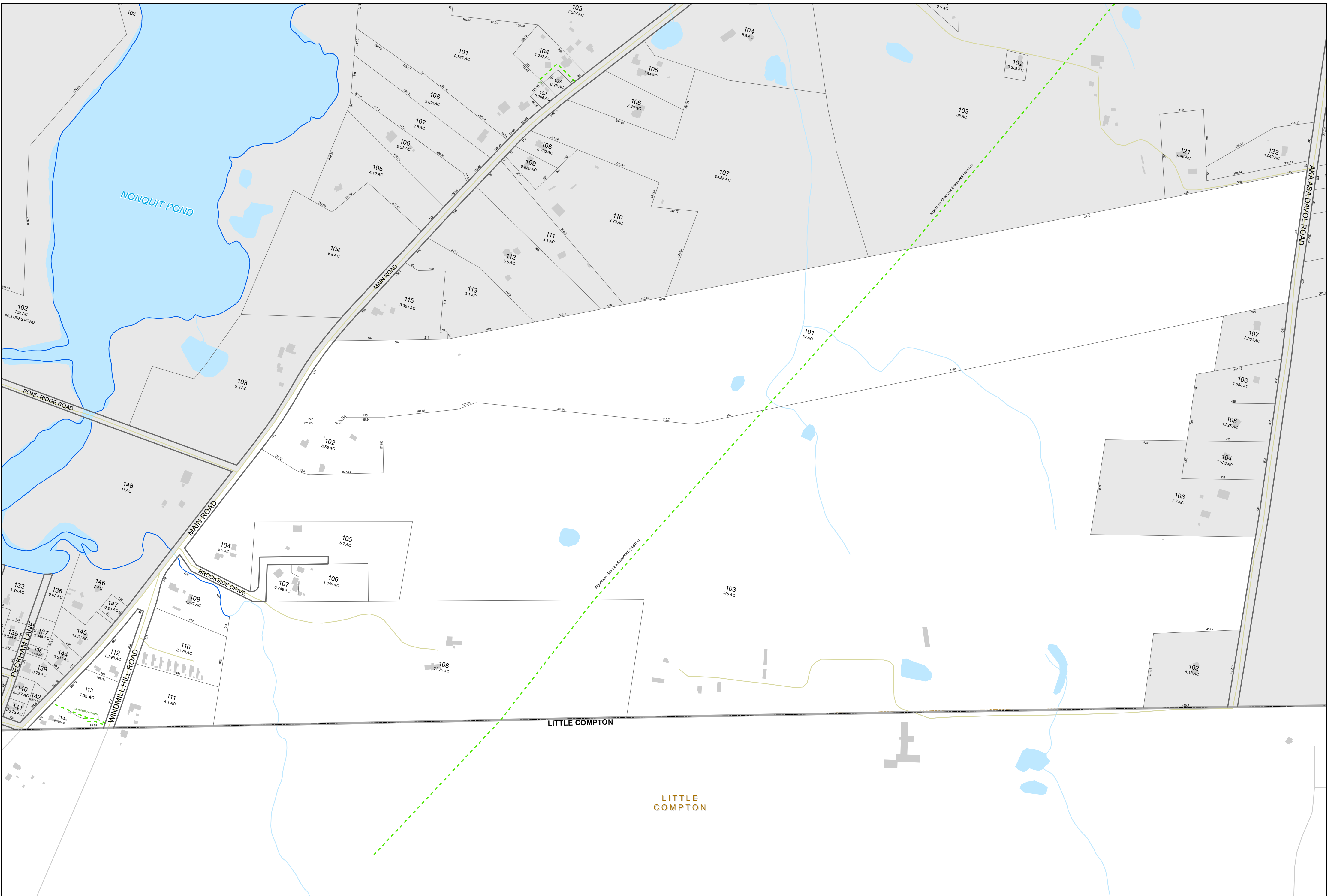
Assessor's Plat Map  
**TOWN OF TIVERTON**  
 Rhode Island  
 Prepared by MainStreetGIS, LLC

- Parcel Boundary
- Water Feature
- - - Private Right-of-Way
- Right-of-Way
- Town Boundary
- - - Easement
- ▣ Cemetery
- ▣ Stream
- ▣ Water Body
- ▲ Tower
- ▣ Building
- ▣ Streets (E911/RIGIS 2017)
- ▣ Condo / Other Parcel




Plat  
**808**





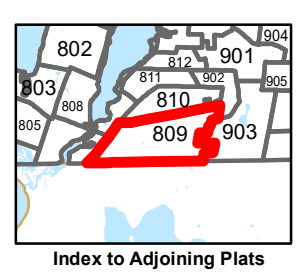
Prepared by:  
**MainStreetGIS**  
 MainStreetGIS, LLC  
 www.mainstreetgis.com

This map is for assessment purposes only and is not valid for legal description or conveyance.  
 Parcel mapping is current through 12/31/2016  
 Print date: 8/3/2017



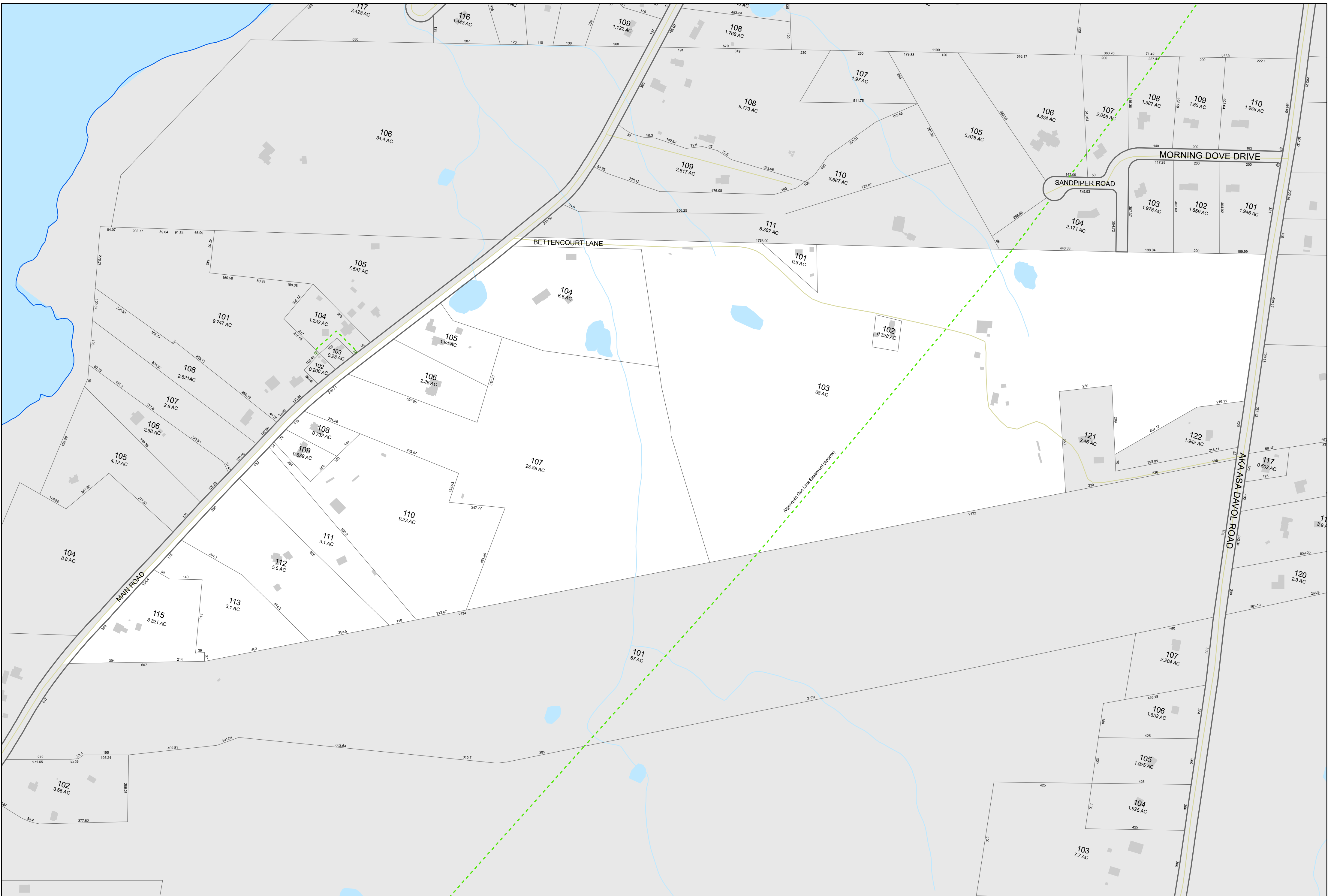
Assessor's Plat Map  
**TOWN OF TIVERTON**  
 Rhode Island  
 Prepared by MainStreetGIS, LLC

- Parcel Boundary
- Water Feature
- - - Private Right-of-Way
- Right-of-Way
- Town Boundary
- - - Easement
- ▣ Cemetery
- Stream
- Water Body
- ▲ Tower
- Building
- Streets (E911/RIGIS 2017)
- ▭ Condo / Other Parcel



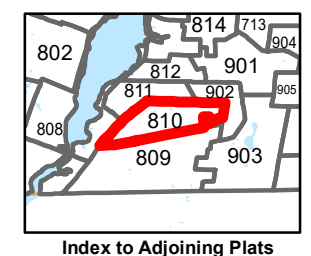
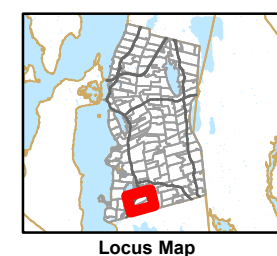
Plat  
**809**  
 8/3/2017 Sheet 121 of 142

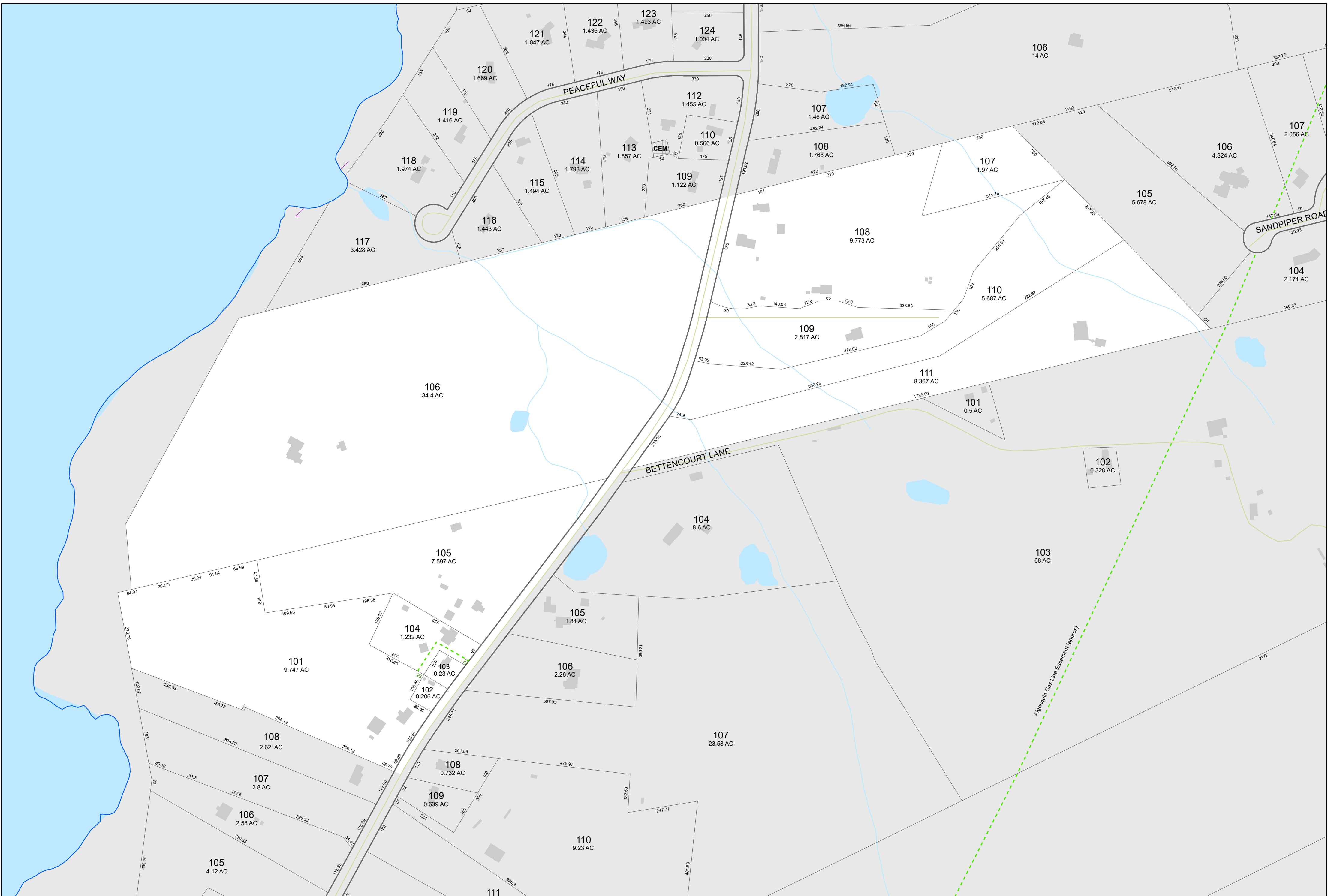




Assessor's Plat Map  
**TOWN OF TIVERTON**  
 Rhode Island

- Parcel Boundary
- Water Feature
- Private Right-of-Way
- Right-of-Way
- Town Boundary
- Easement
- Cemetery
- Stream
- Water Body
- Tower
- Building
- Streets (E911/RIGIS 2017)
- Condo / Other Parcel

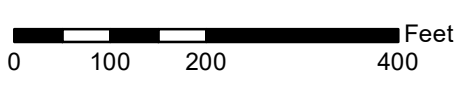




Prepared by:  
**MainStreetGIS**  
 MainStreetGIS, LLC  
 www.mainstreetgis.com

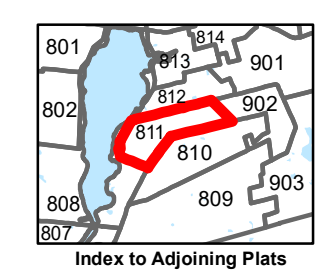
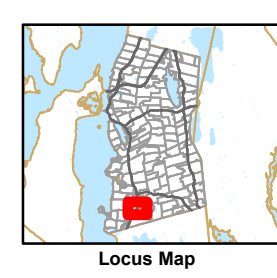
This map is for assessment purposes only  
 and is not valid for legal description or conveyance.  
 Parcel mapping is current through 12/31/2016  
 Print date: 8/3/2017

Data sources: RIGIS, E911, MassGIS, Town of Tiverton  
**RIGIS**

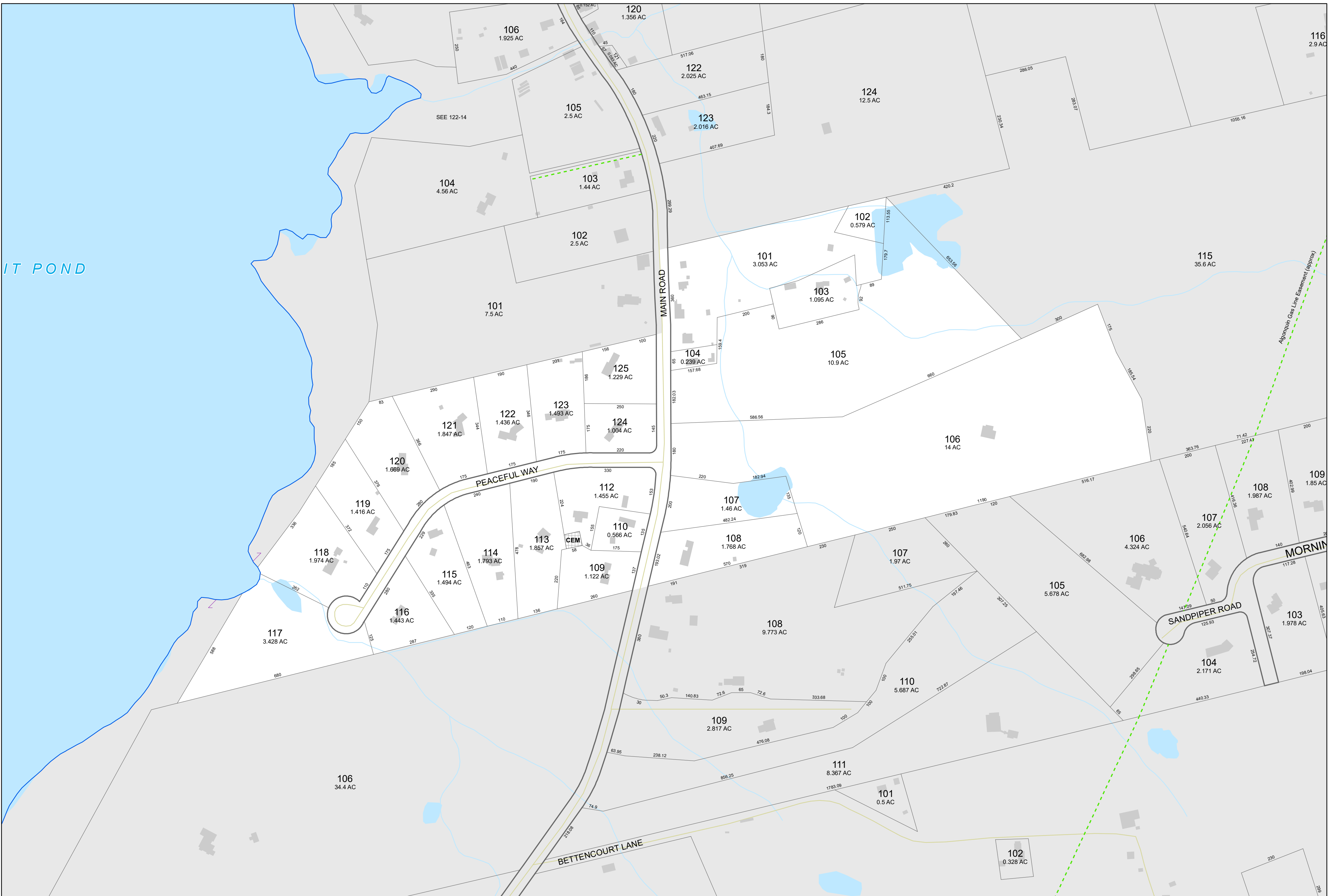


Assessor's Plat Map  
**TOWN OF TIVERTON**  
 Rhode Island  
 Prepared by MainStreetGIS, LLC

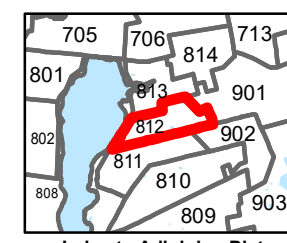
- Parcel Boundary
- Water Feature
- - - Private Right-of-Way
- Right-of-Way
- Town Boundary
- - - Easement
- ▣ Cemetery
- Stream
- Water Body
- ▲ Tower
- Building
- Streets (E911/RIGIS 2017)
- ▭ Condo / Other Parcel

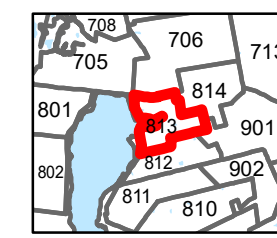
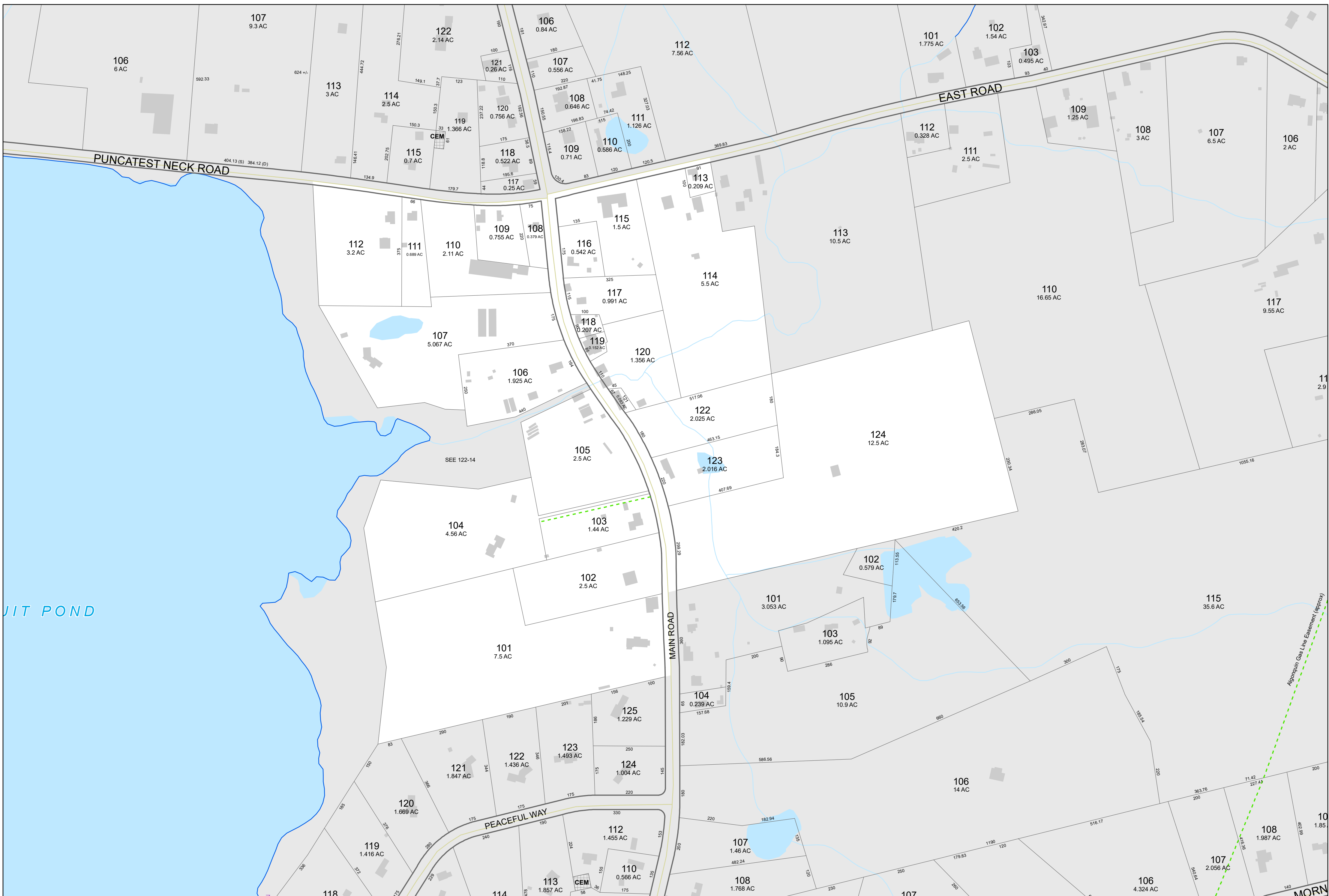


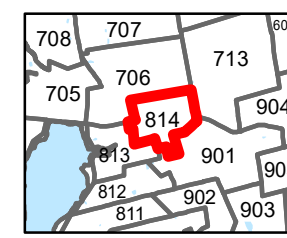
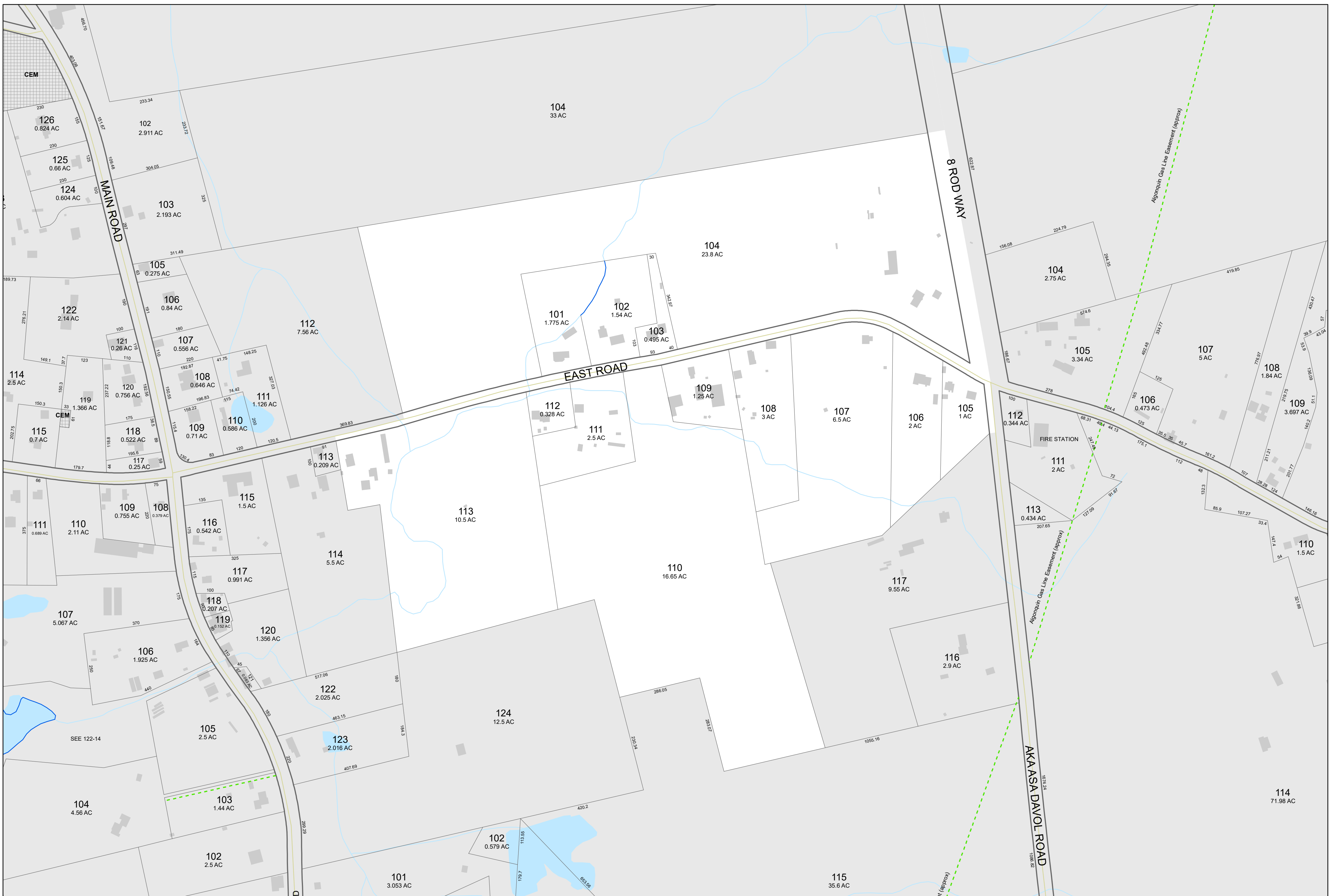
Plat  
**811**  
 8/3/2017 Sheet 123 of 142

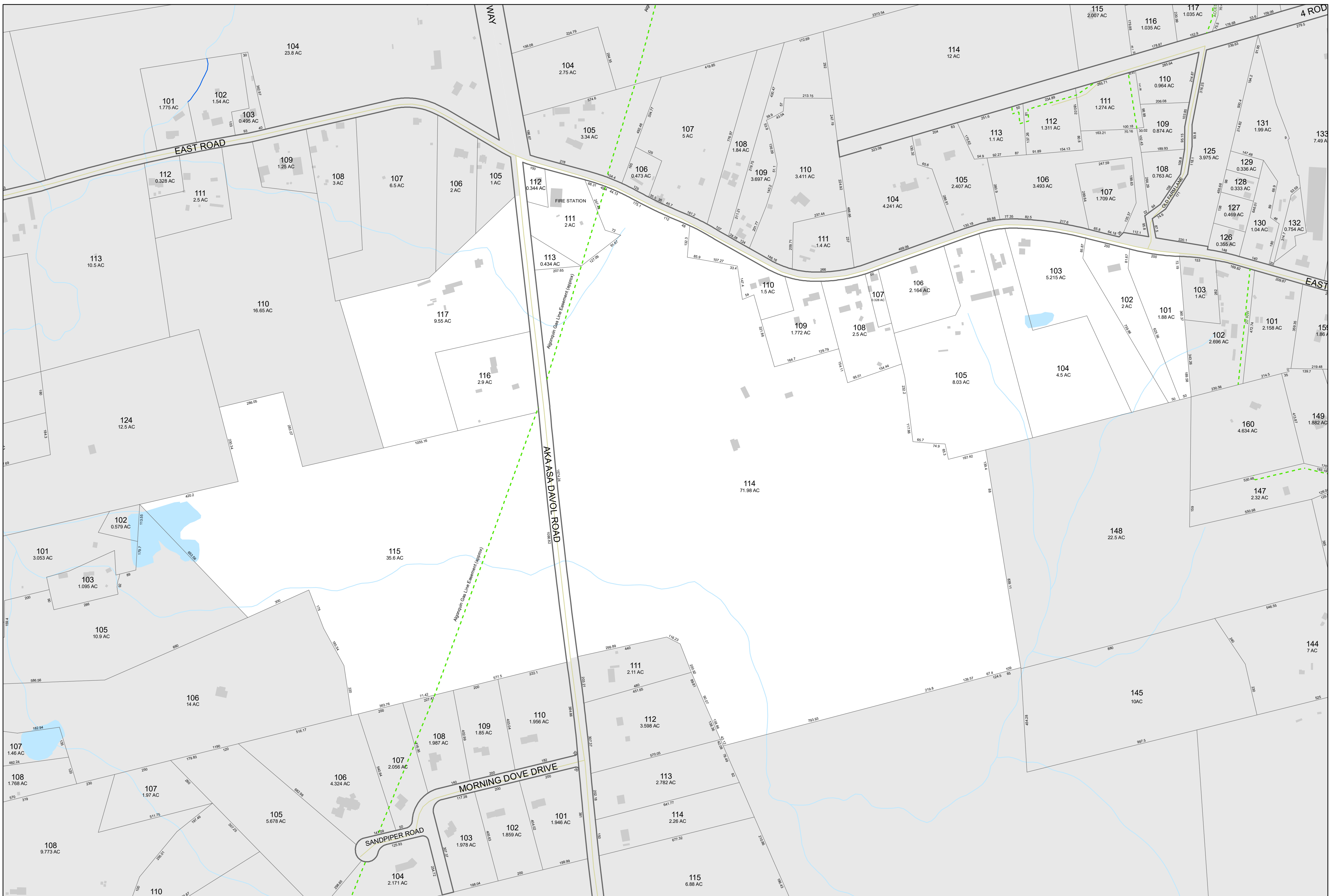


- Parcel Boundary
- Water Feature
- - - Private Right-of-Way
- Right-of-Way
- Town Boundary
- - - Easement
- ▣ Cemetery
- Stream
- Water Body
- ▲ Tower
- Building
- Streets (E911/RIGIS 2017)
- ▭ Condo / Other Parcel







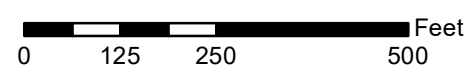


Prepared by:  
**MainStreetGIS**  
 MainStreetGIS, LLC  
 www.mainstreetgis.com

This map is for assessment purposes only and is not valid for legal description or conveyance.

Parcel mapping is current through 12/31/2016  
 Print date: 8/3/2017

Data sources: RIGIS, E911, MassGIS, Town of Tiverton



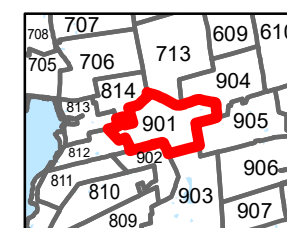
Assessor's Plat Map  
**TOWN OF TIVERTON**  
 Rhode Island

Prepared by MainStreetGIS, LLC

- Parcel Boundary
- Water Feature
- - - Private Right-of-Way
- Right-of-Way
- Town Boundary
- - - Easement
- ▣ Cemetery
- Stream
- Water Body
- ▲ Tower
- ▣ Building
- Streets (E911/RIGIS 2017)
- ▣ Condo / Other Parcel



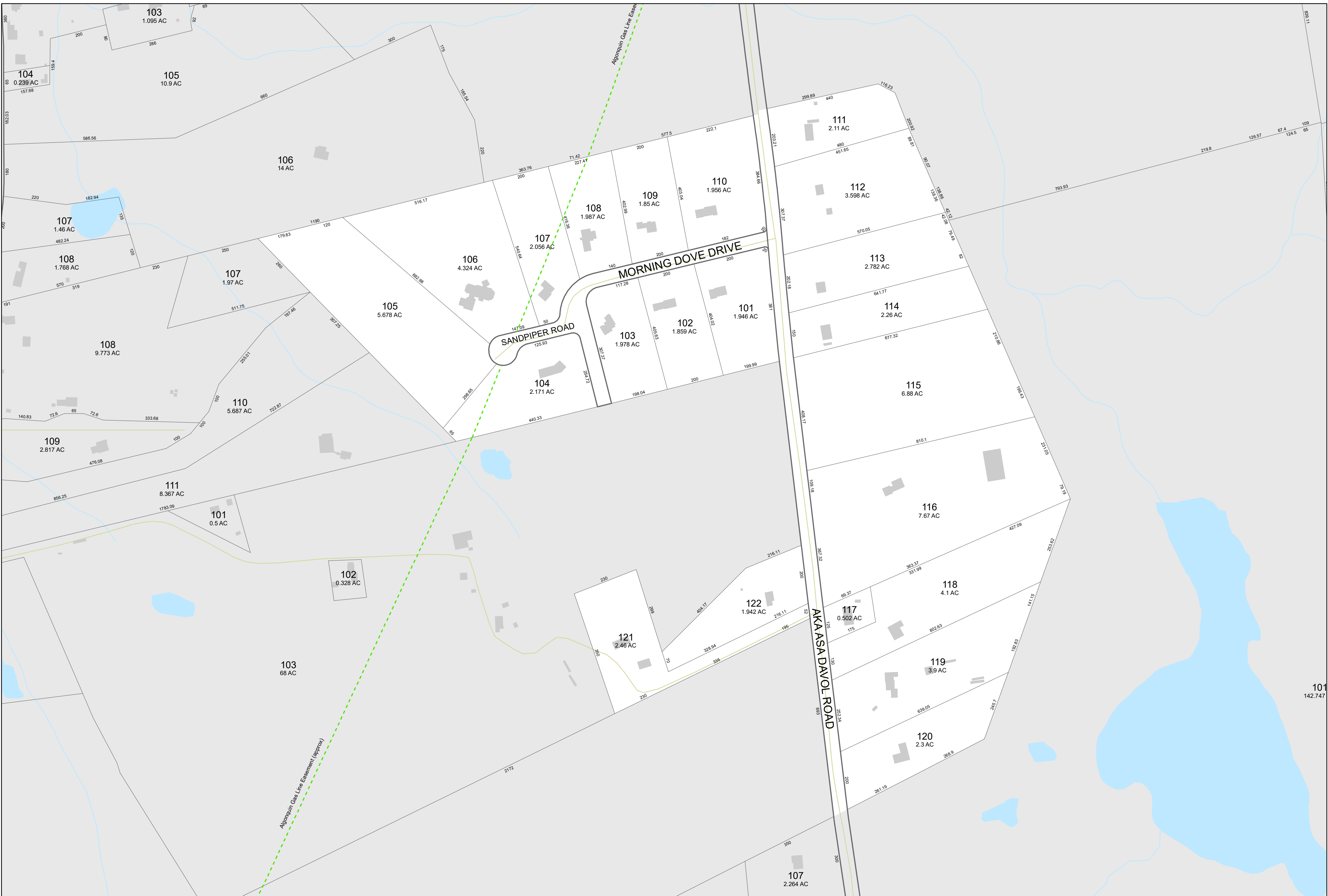
Locus Map



Index to Adjoining Plats

Plat  
**901**

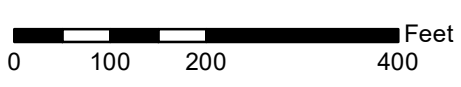
8/3/2017 Sheet 127 of 142



Prepared by:  
**MainStreetGIS**  
 MainStreetGIS, LLC  
 www.mainstreetgis.com

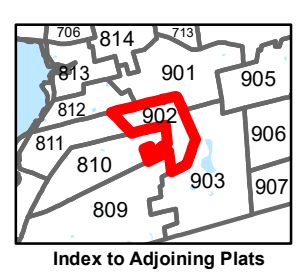
This map is for assessment purposes only and is not valid for legal description or conveyance.  
 Parcel mapping is current through 12/31/2016  
 Print date: 8/3/2017

Data sources: RIGIS, E911, MassGIS, Town of Tiverton  
**RIGIS**



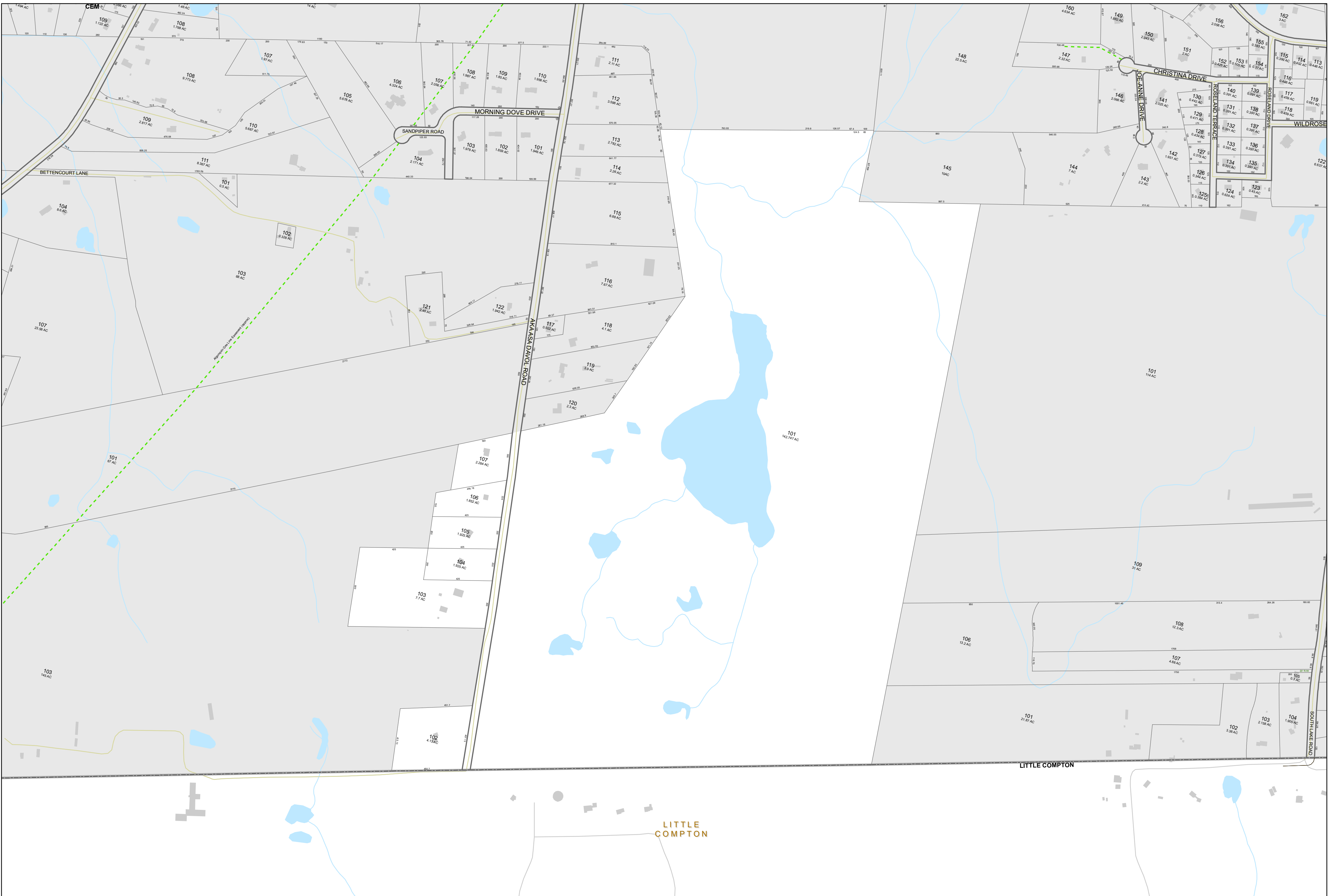
Assessor's Plat Map  
**TOWN OF TIVERTON**  
 Rhode Island  
 Prepared by MainStreetGIS, LLC

- Parcel Boundary
- Water Feature
- - - Private Right-of-Way
- Right-of-Way
- Town Boundary
- - - Easement
- ▣ Cemetery
- Stream
- Water Body
- ▲ Tower
- Building
- Streets (E911/RIGIS 2017)
- ▭ Condo / Other Parcel




Plat  
**902**  
 8/3/2017 Sheet 128 of 142





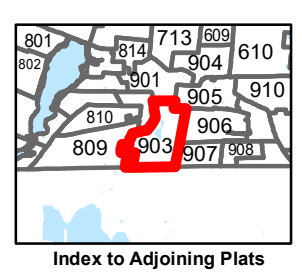
Prepared by:  
**MainStreetGIS**  
 MainStreetGIS, LLC  
 www.mainstreetgis.com

This map is for assessment purposes only  
 and is not valid for legal description or conveyance.  
 Parcel mapping is current through 12/31/2016  
 Print date: 8/3/2017

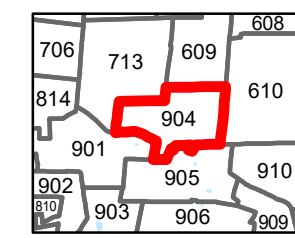
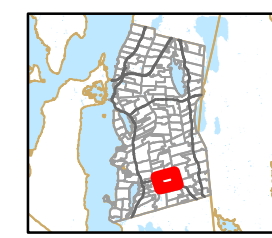



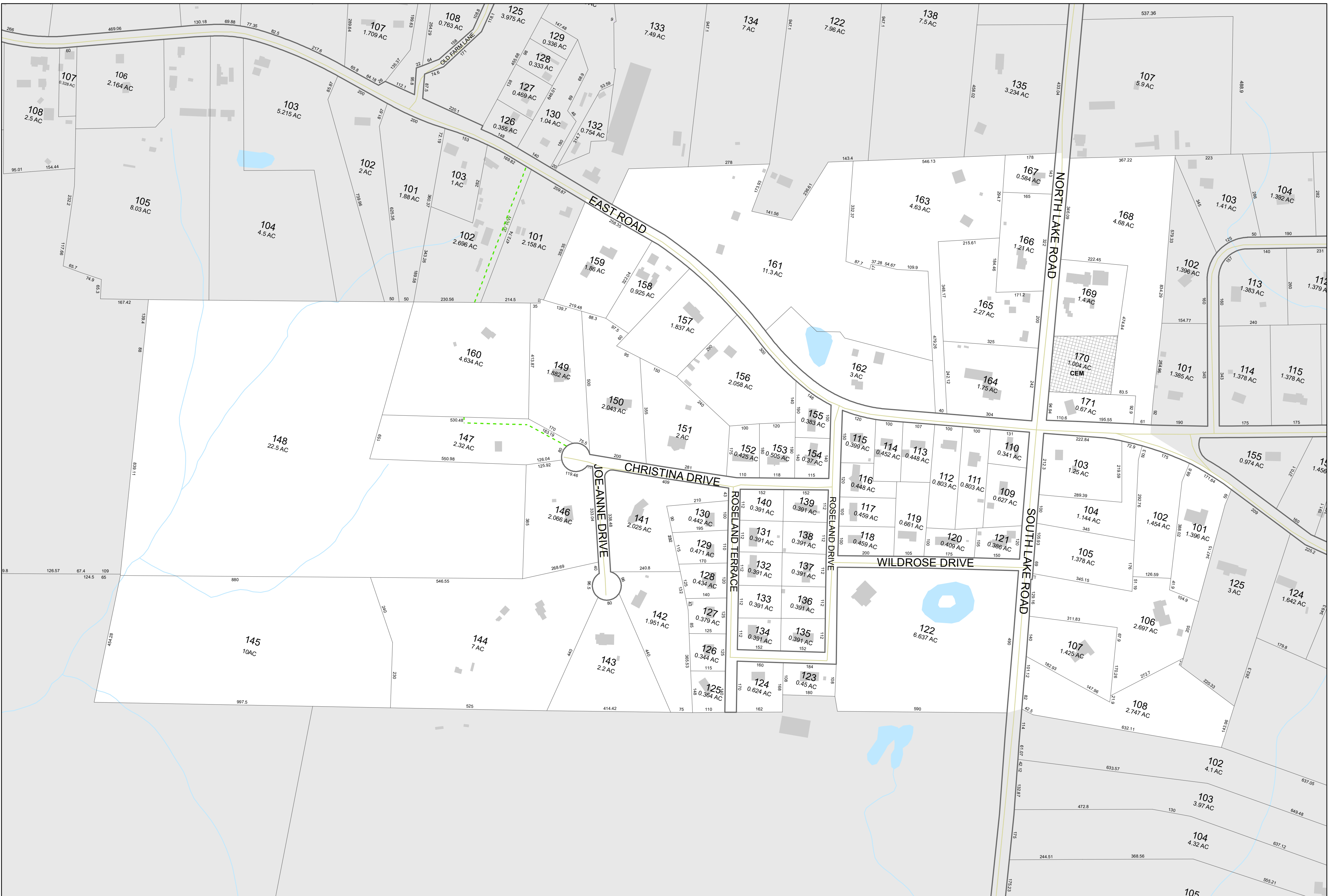
Assessor's Plat Map  
**TOWN OF TIVERTON**  
 Rhode Island  
 Prepared by MainStreetGIS, LLC

- Parcel Boundary
- Water Feature
- - - Private Right-of-Way
- Right-of-Way
- Town Boundary
- - - Easement
- ▣ Cemetery
- Stream
- Water Body
- ▲ Tower
- Building
- Streets (E911/RIGIS 2017)
- ▣ Condo / Other Parcel

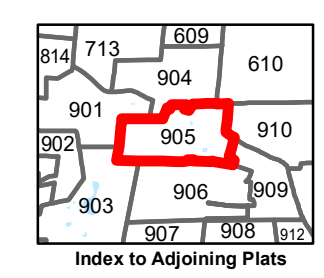
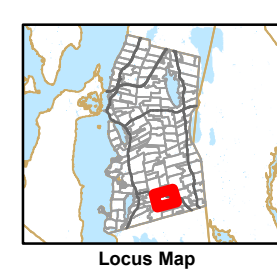


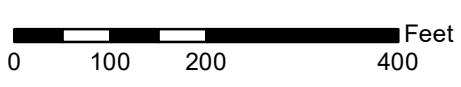
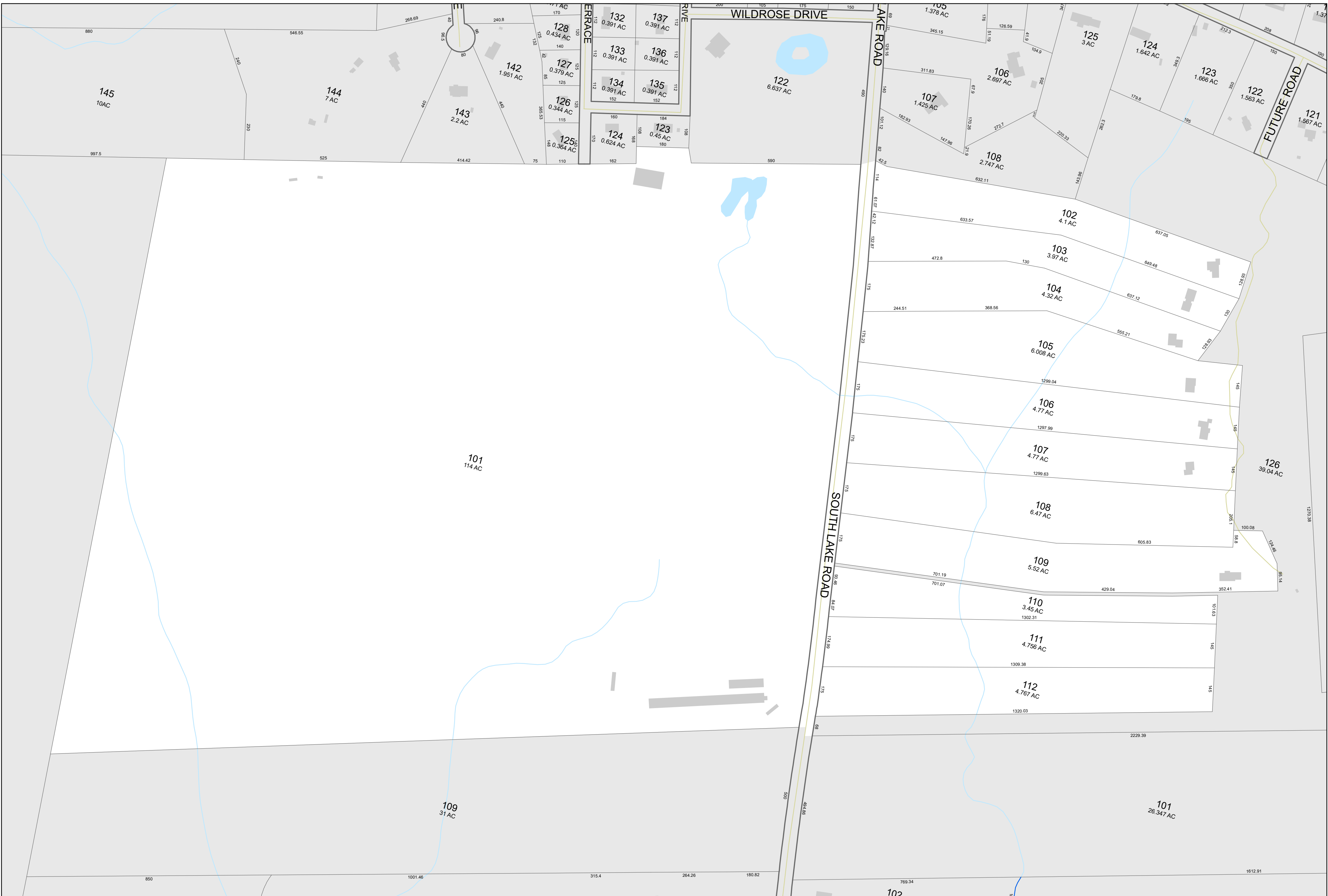
Plat  
**903**  
 8/3/2017 Sheet 129 of 142





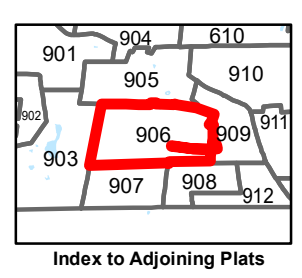
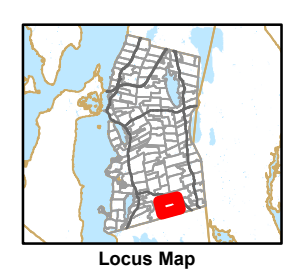
- Parcel Boundary
- Water Feature
- - - Private Right-of-Way
- Right-of-Way
- Town Boundary
- - - Easement
- ▣ Cemetery
- Stream
- Water Body
- ▲ Tower
- Building
- Streets (E911/RIGIS 2017)
- Condo / Other Parcel

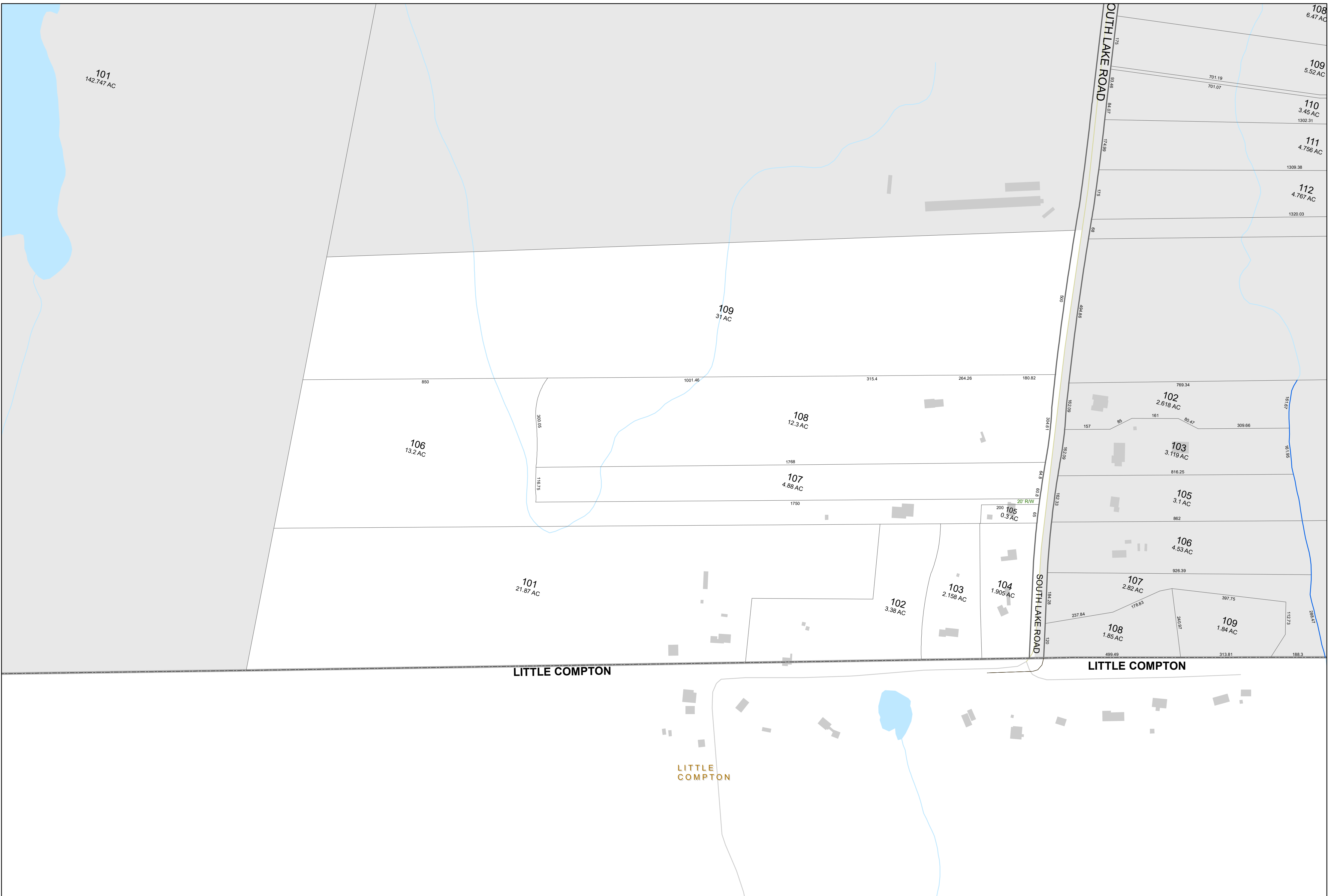




Assessor's Plat Map  
**TOWN OF TIVERTON**  
 Rhode Island  
 Prepared by MainStreetGIS, LLC


- Parcel Boundary
- Water Feature
- - - Private Right-of-Way
- Right-of-Way
- Town Boundary
- - - Easement
- ▣ Cemetery
- Stream
- Water Body
- ▲ Tower
- ▣ Building
- Streets (E911/RIGIS 2017)
- ▣ Condo / Other Parcel





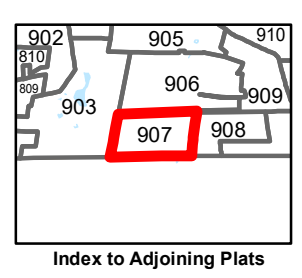
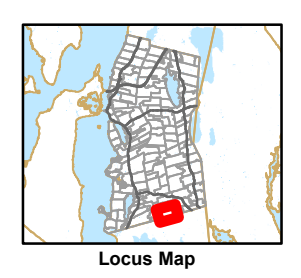
Prepared by:  
**MainStreetGIS**  
 MainStreetGIS, LLC  
 www.mainstreetgis.com

This map is for assessment purposes only and is not valid for legal description or conveyance.  
 Parcel mapping is current through 12/31/2016  
 Print date: 8/3/2017  
 Data sources: RIGIS, E911, MassGIS, Town of Tiverton



Assessor's Plat Map  
**TOWN OF TIVERTON**  
 Rhode Island  
 Prepared by MainStreetGIS, LLC

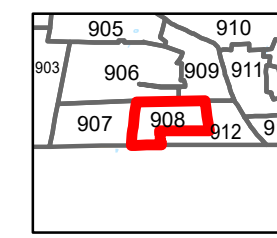
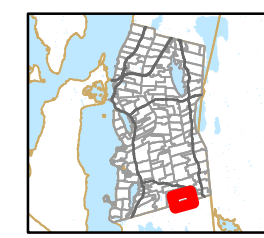
- Parcel Boundary
- Water Feature
- - - Private Right-of-Way
- Right-of-Way
- Town Boundary
- - - Easement
- ▣ Cemetery
- Stream
- Water Body
- ▲ Tower
- ▣ Building
- Streets (E911/RIGIS 2017)
- ▣ Condo / Other Parcel

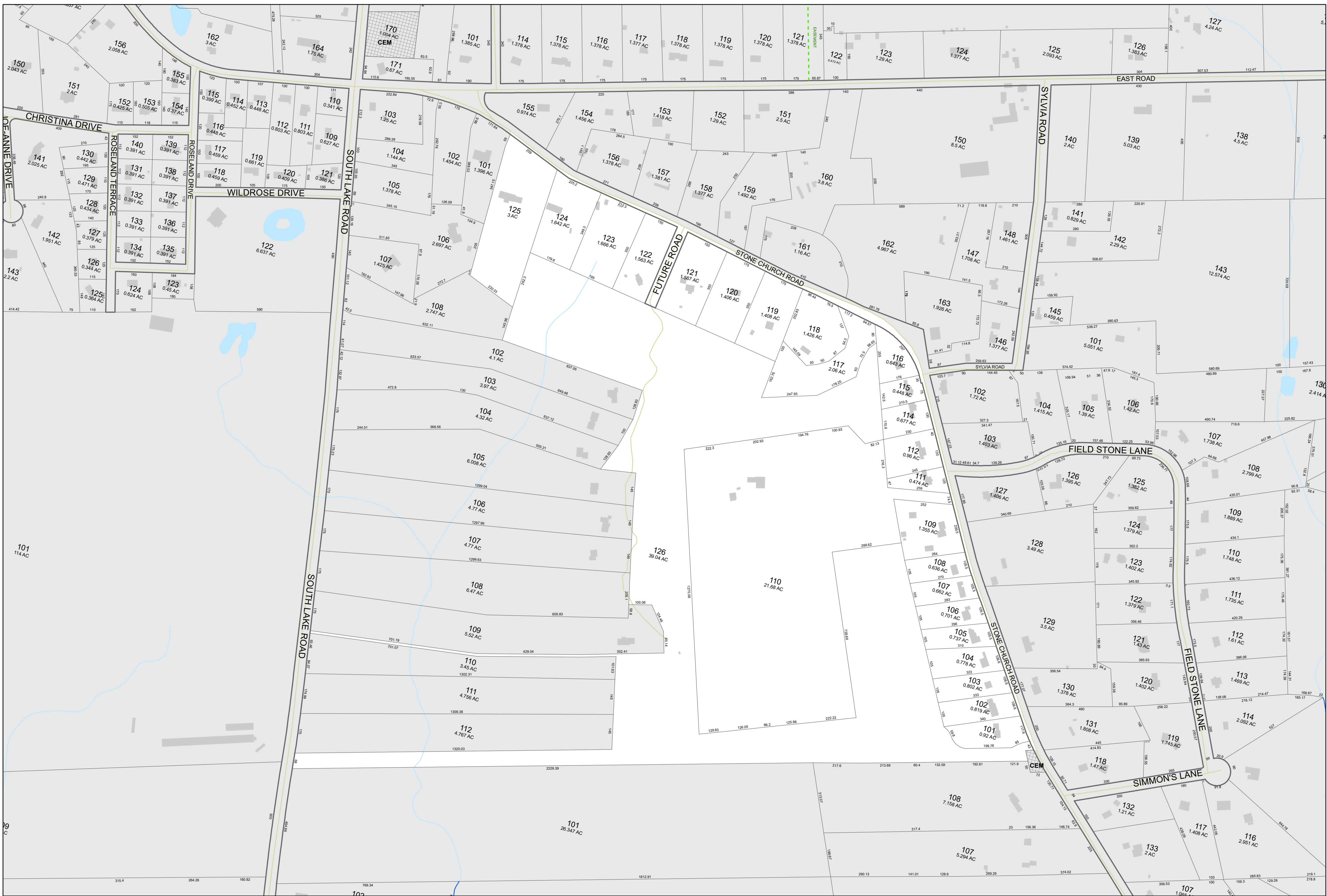


Plat  
**907**  
 8/3/2017 Sheet 133 of 142

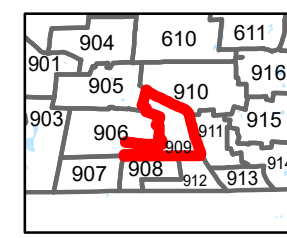


- Parcel Boundary
- Water Feature
- - - Private Right-of-Way
- Right-of-Way
- Town Boundary
- - - Easement
- ▣ Cemetery
- Stream
- Water Body
- ▲ Tower
- ▣ Building
- Streets (E911/RIGIS 2017)
- ▣ Condo / Other Parcel

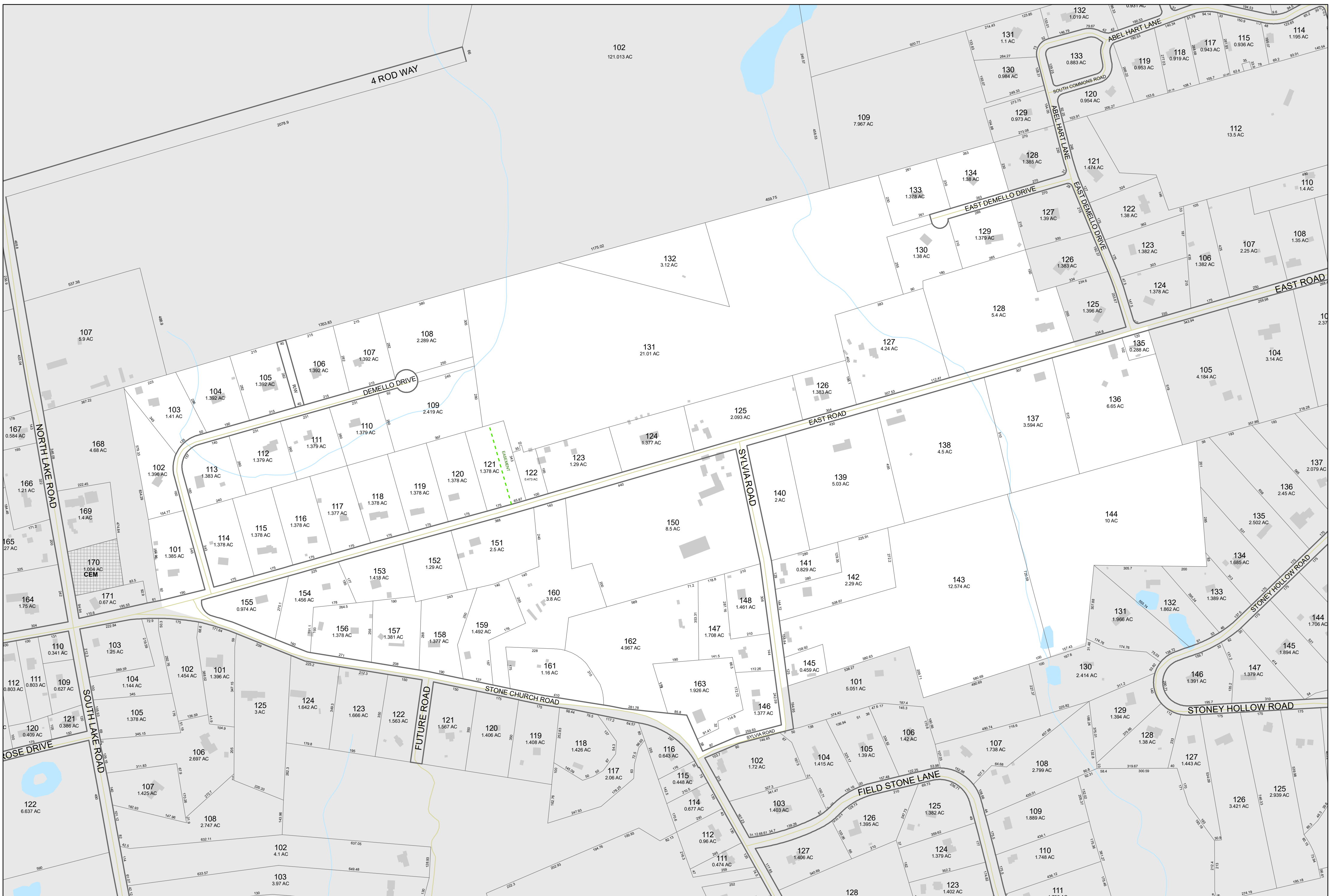




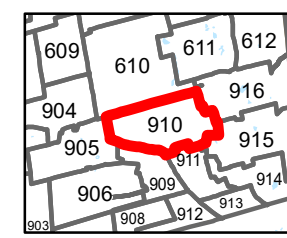
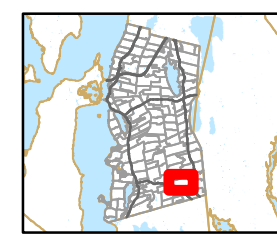
Locus Map



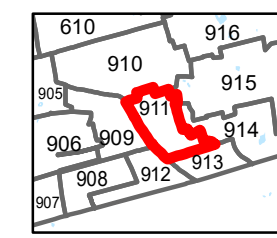
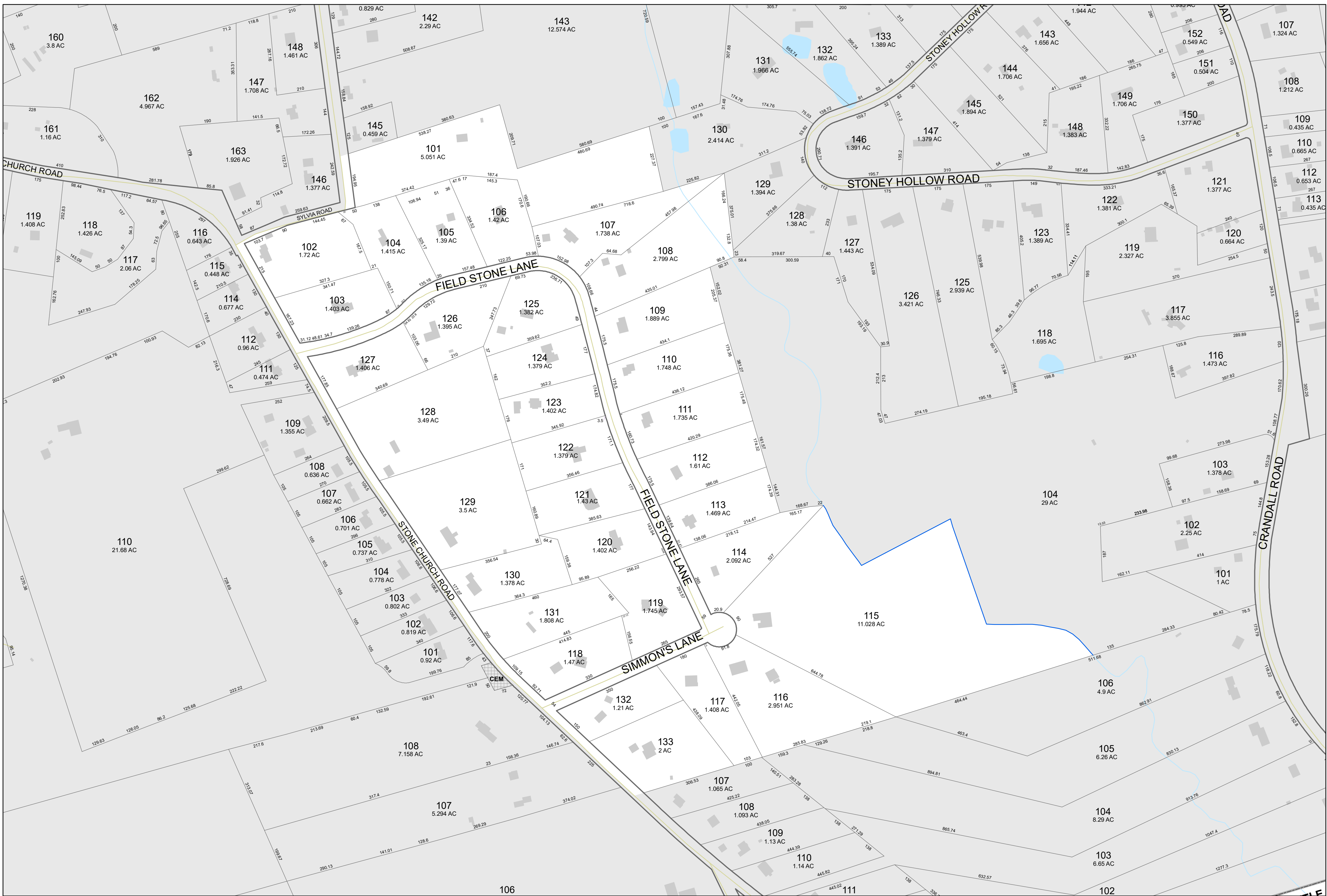
Index to Adjoining Plats



- Parcel Boundary
- Water Feature
- - - Private Right-of-Way
- Right-of-Way
- Town Boundary
- - - Easement
- ▣ Cemetery
- Stream
- Water Body
- ▲ Tower
- Building
- Streets (E911/RIGIS 2017)
- ▣ Condo / Other Parcel

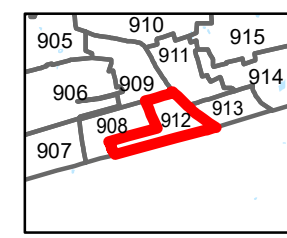


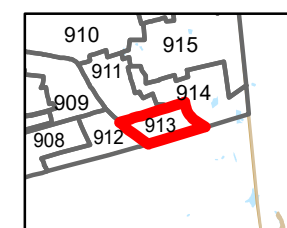
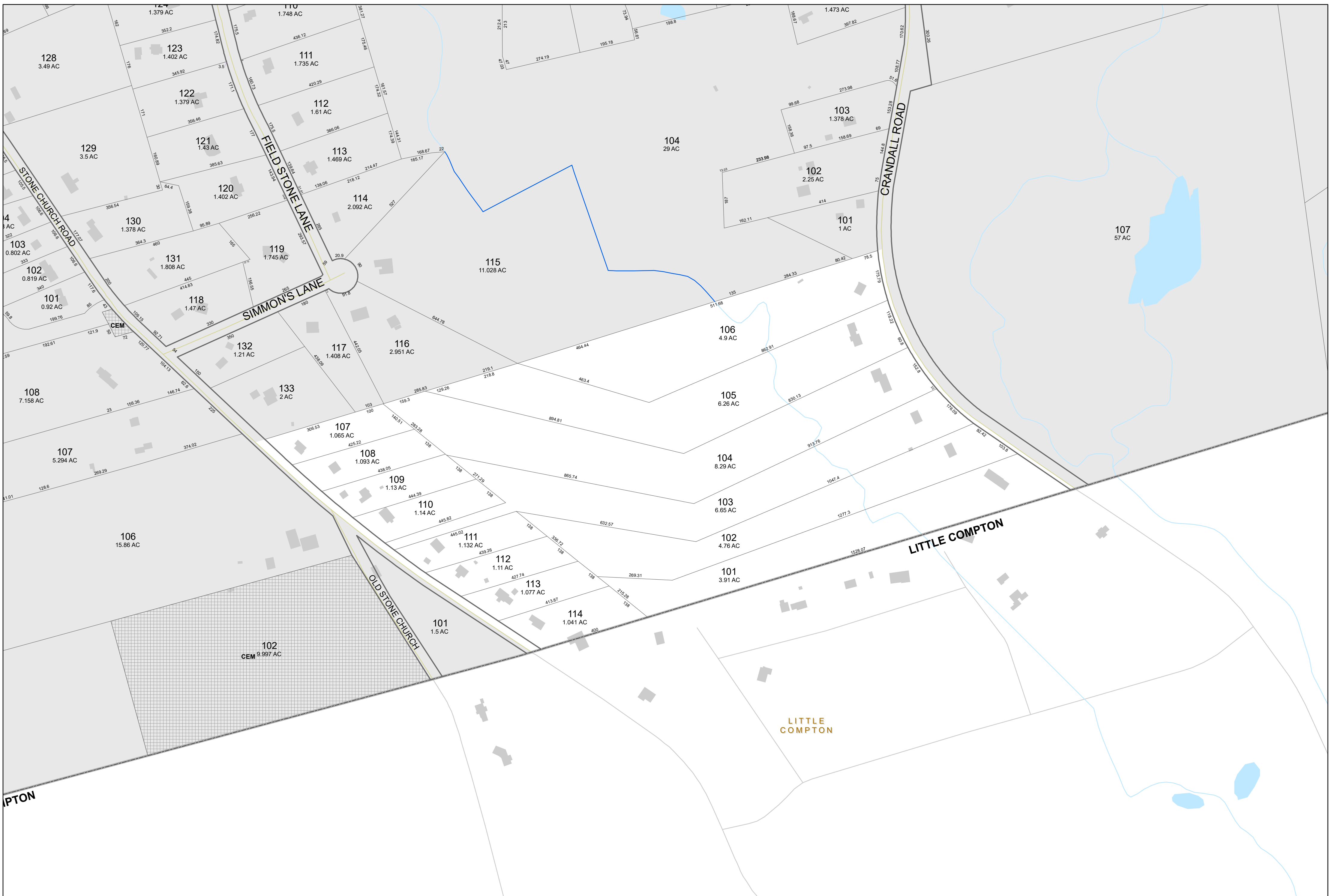






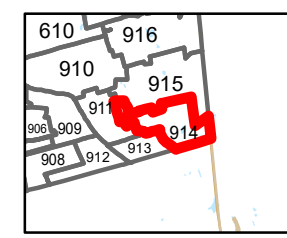
- Parcel Boundary
- Water Feature
- - - Private Right-of-Way
- Right-of-Way
- Town Boundary
- - - Easement
- ▣ Cemetery
- Stream
- Water Body
- ▲ Tower
- ▣ Building
- Streets (E911/RIGIS 2017)
- ▣ Condo / Other Parcel

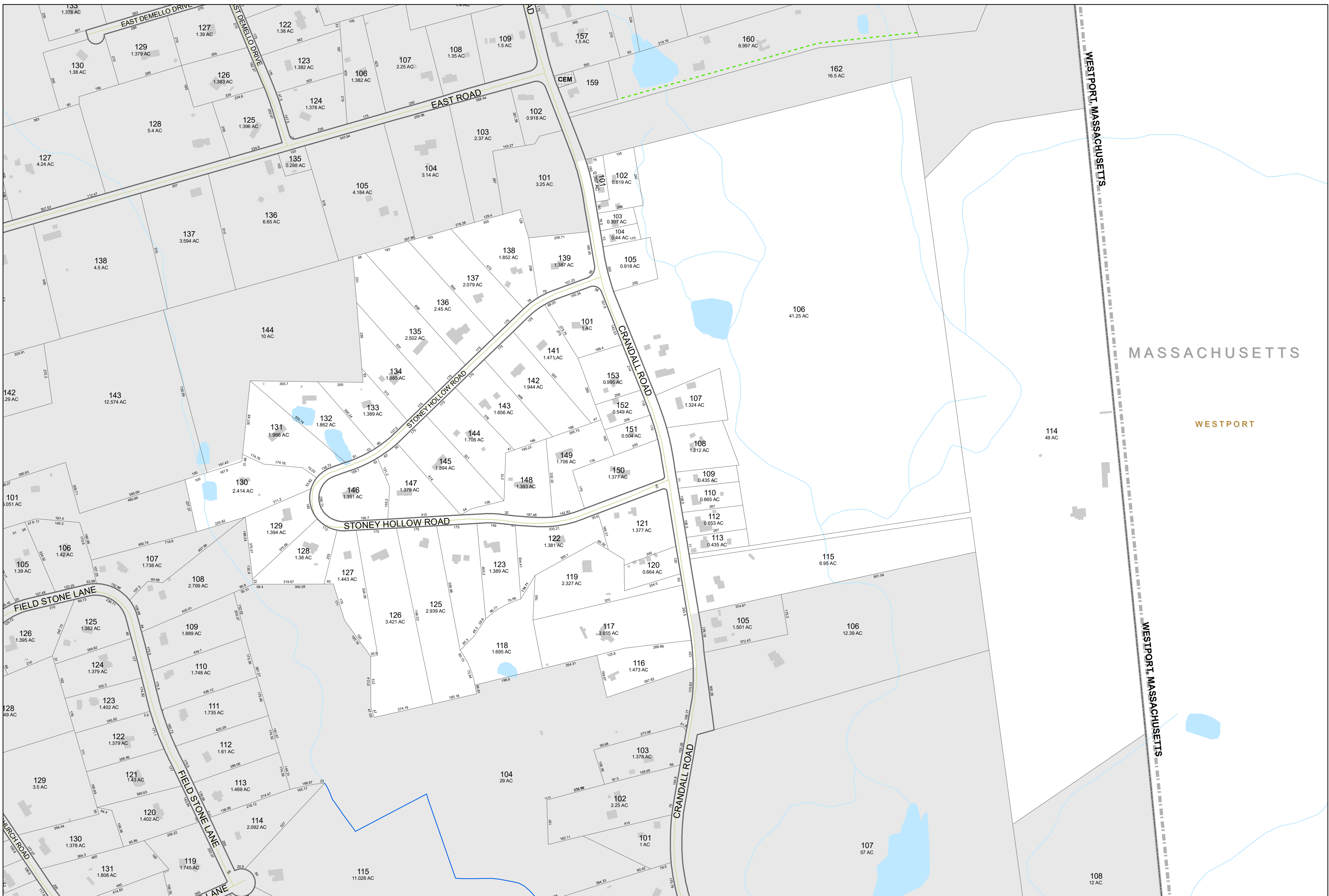






- Parcel Boundary
- Water Feature
- - - Private Right-of-Way
- Right-of-Way
- Town Boundary
- - - Easement
- ▣ Cemetery
- Stream
- Water Body
- ▲ Tower
- Building
- Streets (E911/RIGIS 2017)
- ▣ Condo / Other Parcel





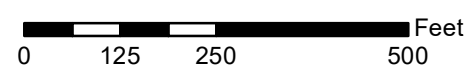
WESTPORT, MASSACHUSETTS  
 MASSACHUSETTS  
 WESTPORT

Prepared by:  
**MainStreetGIS**  
 MainStreetGIS, LLC  
 www.mainstreetgis.com

This map is for assessment purposes only and is not valid for legal description or conveyance.

Parcel mapping is current through 12/31/2016  
 Print date: 8/3/2017

Data sources: RIGIS, E911, MassGIS, Town of Tiverton



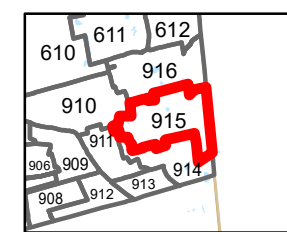
Assessor's Plat Map  
**TOWN OF TIVERTON**  
 Rhode Island

Prepared by MainStreetGIS, LLC

- Parcel Boundary
- Water Feature
- - - Private Right-of-Way
- Right-of-Way
- Town Boundary
- - - Easement
- ▣ Cemetery
- Stream
- Water Body
- ▲ Tower
- Building
- Streets (E911/RIGIS 2017)
- ▣ Condo / Other Parcel

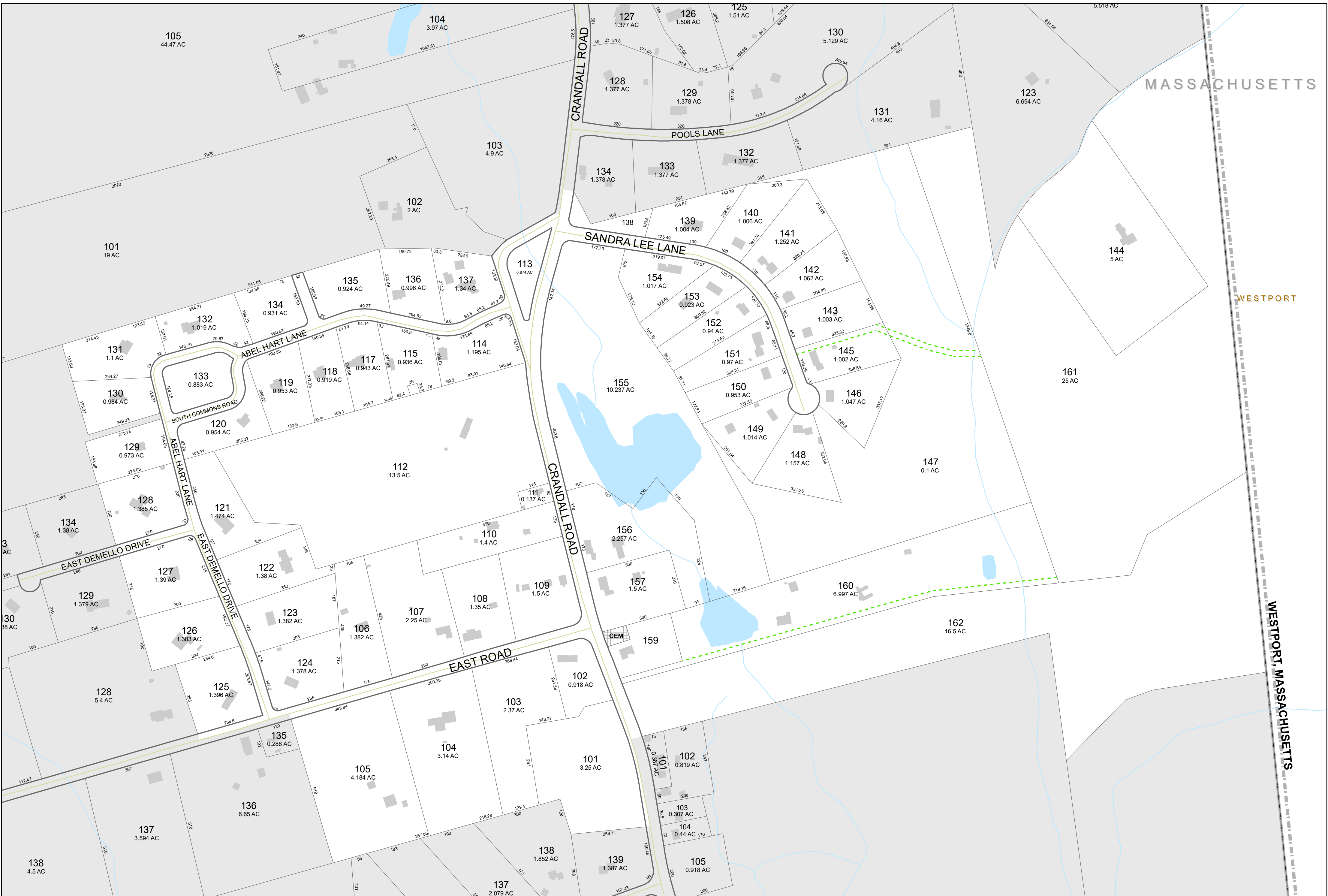


Locus Map



Index to Adjoining Plats

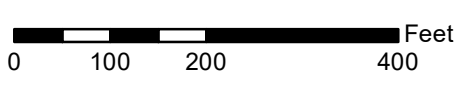
Plat  
**915**



Prepared by:  
**MainStreetGIS**  
 MainStreetGIS, LLC  
 www.mainstreetgis.com

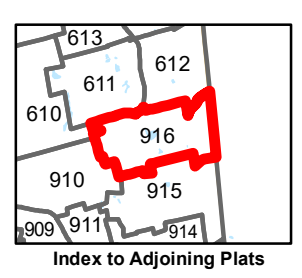
This map is for assessment purposes only and is not valid for legal description or conveyance.  
 Parcel mapping is current through 12/31/2016  
 Print date: 8/3/2017

Data sources: RIGIS, E911, MassGIS, Town of Tiverton  
**RIGIS**



Assessor's Plat Map  
**TOWN OF TIVERTON**  
 Rhode Island  
 Prepared by MainStreetGIS, LLC

- Parcel Boundary
- Water Feature
- Private Right-of-Way
- Right-of-Way
- Town Boundary
- Easement
- Cemetery
- Stream
- Water Body
- Tower
- Building
- Streets (E911/RIGIS 2017)
- Condo / Other Parcel



Plat  
**916**  
 8/3/2017 Sheet 142 of 142